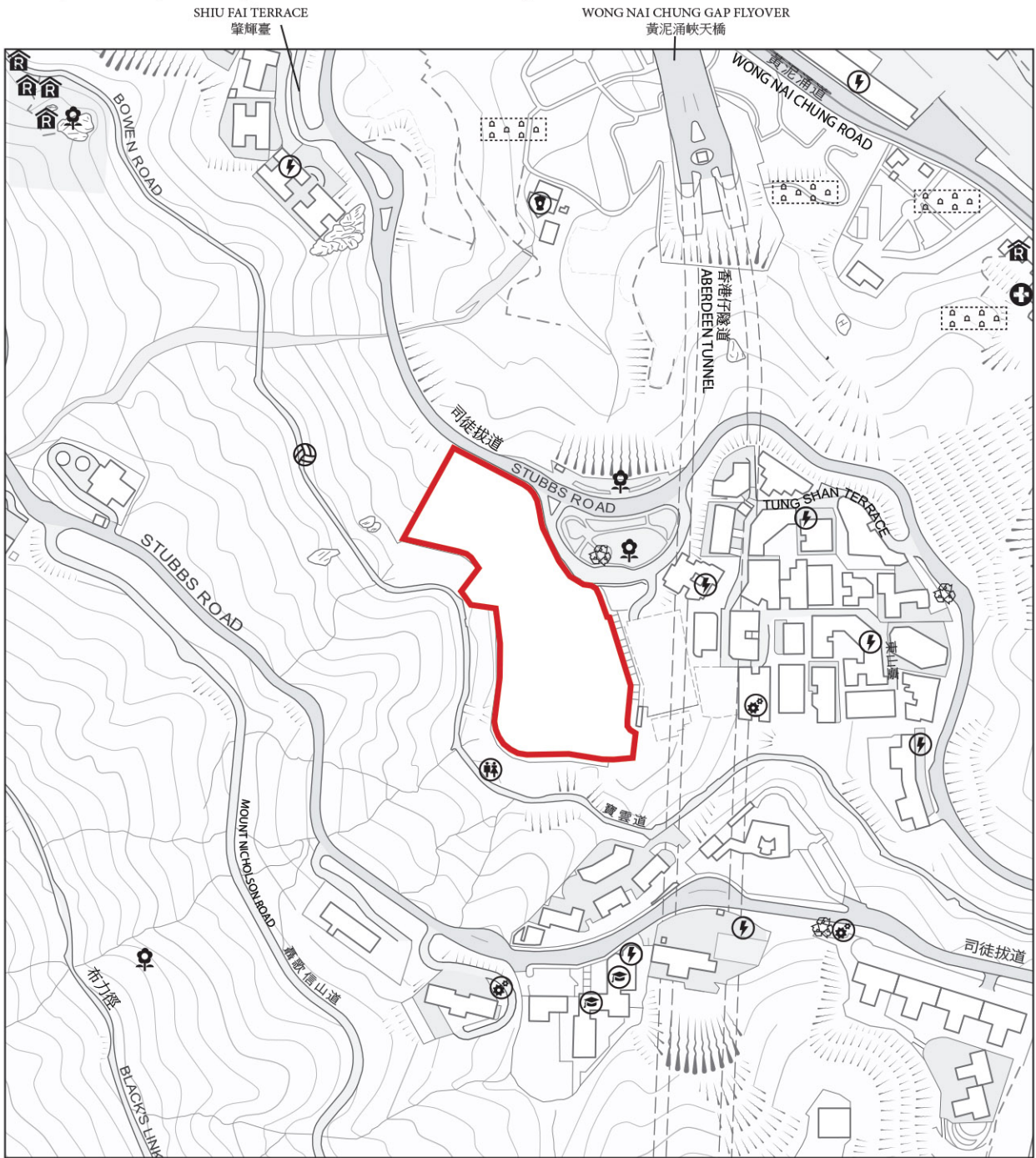


LOCATION PLAN OF THE DEVELOPMENT

發展項目的所在位置圖


This location plan is prepared by the Vendor with reference to the Digital Topographic Map No. T11-SW-D dated 5 December 2024 from Survey and Mapping Office of the Lands Department, with adjustments where necessary.

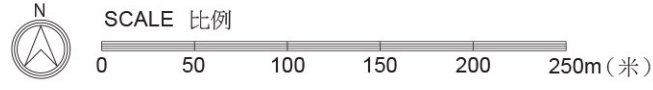
此位置圖是參考於2024年12月5日出版之地政總署測繪處之數碼地形圖，圖幅編號T11-SW-D，並由賣方擬備，有需要處經修正處理。














The map is provided by the Common Spatial Data Infrastructure Portal and intellectual property rights are owned by the Government of the HKSAR.

地圖由空間數據共享平台入門網站提供，香港特別行政區政府為知識產權擁有人。

 Location of the Development
發展項目的位置



NOTATION 圖例

- | | |
|--|--|
|  Columbarium
骨灰龕 |  Public Utility Installation
公用事業設施裝置 |
|  Power Plant (including Electricity Sub-stations)
發電廠 (包括電力分站) |  Religious Institution (including Church, Temple and Tsz Tong)
宗教場所 (包括教堂、廟宇及祠堂) |
|  Cemetery
墳場 |  School (including Kindergarten)
學校 (包括幼稚園) |
|  Refuse Collection Point
垃圾收集站 |  Sports Facilities (including Sports Ground and Swimming Pool)
體育設施 (包括運動場及游泳池) |
|  Hospital
醫院 |  Public Park
公園 |
|  Public Convenience
公廁 | |

Notes:

- The Vendor advises prospective purchasers to conduct an on-site visit for a better understanding of the Development site, its surrounding environment and the public facilities nearby.
- The location plan may show more than the area required under the Residential Properties (First-hand Sales) Ordinance due to the technical reason that the boundary of the Development is irregular.

備註：

- 賣方建議準買方到有關發展項目地盤作實地考察，以對該發展項目地盤、其周邊地區環境及附近的公共設施有較佳了解。
- 由於發展項目的邊界不規則的技術原因，此位置圖所顯示的範圍可能超過《一手住宅物業銷售條例》所規定的範圍。