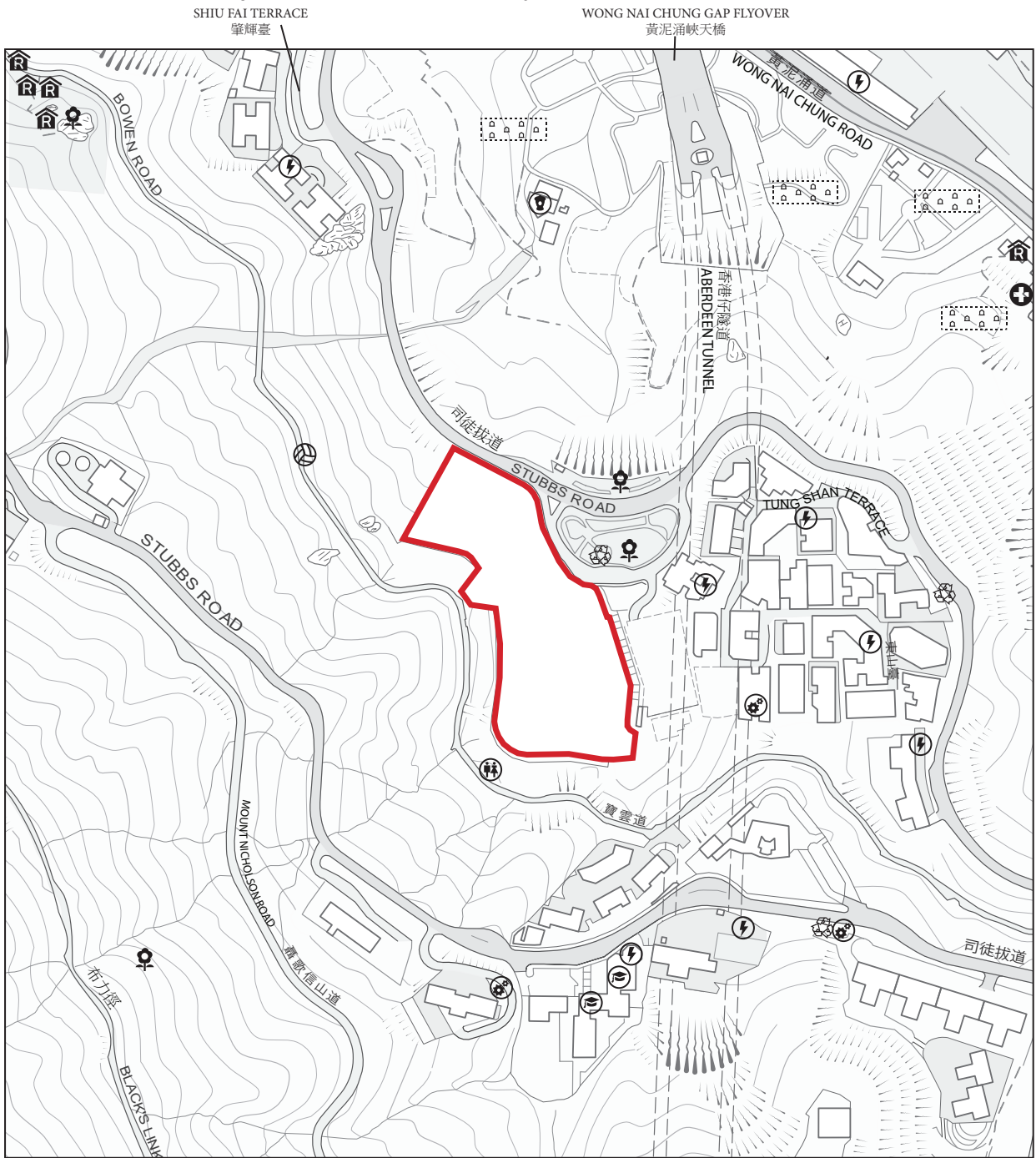


# LOCATION PLAN OF THE DEVELOPMENT

## 發展項目的所在位置圖


This location plan is prepared by the Vendor with reference to the Digital Topographic Map No. T11-SW-D dated 5 December 2024 from Survey and Mapping Office of the Lands Department, with adjustments where necessary.

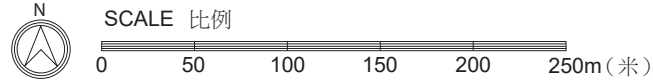
此位置圖是參考於2024年12月5日出版之地政總署測繪處之數碼地形圖，圖幅編號T11-SW-D，並由賣方擬備，有需要處經修正處理。








The map is provided by the Common Spatial Data Infrastructure Portal and intellectual property rights are owned by the Government of the HKSAR.

地圖由空間數據共享平台入門網站提供，香港特別行政區政府為知識產權擁有人。

 Location of the Development  
發展項目的位置



### NOTATION 圖例

- |  |  |
|--|--|
|  Columbarium<br>骨灰龕   |  Public Utility Installation<br>公用事業設施裝置  |
|  Power Plant (including Electricity Sub-stations)<br>發電廠 (包括電力分站) |  Religious Institution (including Church, Temple and Tsz Tong)<br>宗教場所 (包括教堂、廟宇及祠堂) |
|  Cemetery<br>墳場   |  School (including Kindergarten)<br>學校 (包括幼稚園)                                      |
|  Refuse Collection Point<br>垃圾收集站                                 |  Sports Facilities (including Sports Ground and Swimming Pool)<br>體育設施 (包括運動場及游泳池)  |
|  Hospital<br>醫院   |  Public Park<br>公園  |
|  Public Convenience<br>公廁   |  |

#### Notes:

- The Vendor advises prospective purchasers to conduct an on-site visit for a better understanding of the Development site, its surrounding environment and the public facilities nearby.
- The location plan may show more than the area required under the Residential Properties (First-hand Sales) Ordinance due to the technical reason that the boundary of the Development is irregular.

#### 備註：

- 賣方建議準買方到有關發展項目地盤作實地考察，以對該發展項目地盤、其周邊地區環境及附近的公共設施有較佳了解。
- 由於發展項目的邊界不規則的技術原因，此位置圖所顯示的範圍可能超過《一手住宅物業銷售條例》所規定的範圍。