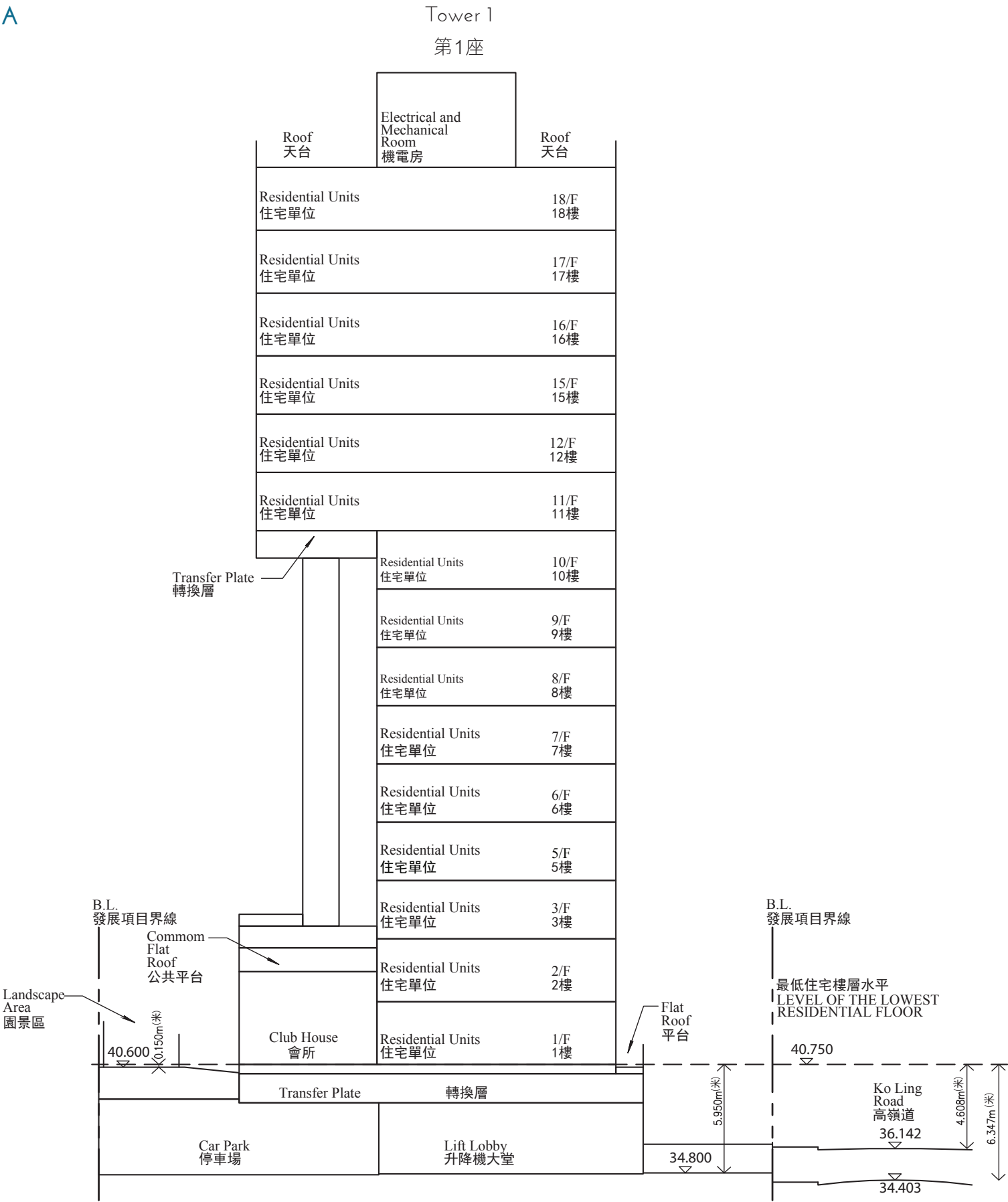


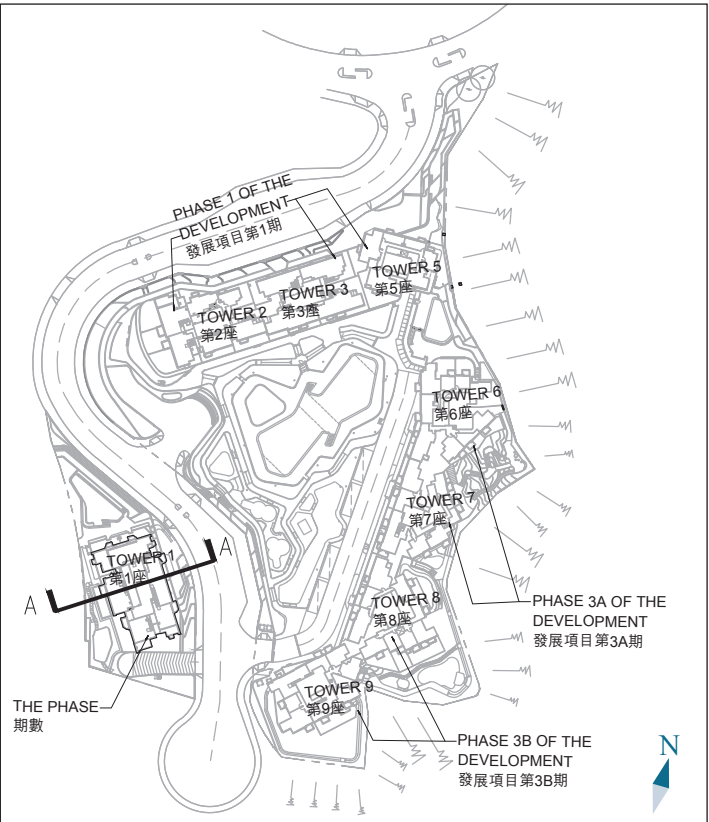
19 CROSS-SECTION PLAN OF BUILDING IN THE PHASE

期數中的建築物橫截面圖

Cross-Section Plan A-A
橫截面圖 A-A



Key Plan
索引圖



- Legend 圖例：**
- Height in metres above the Hong Kong Principal Datum (HKPD).
香港主水平基準以上高度(米)。
 - - - Dotted line denotes the level of the lowest residential floor of the building.
虛線為該建築物最低住宅樓層水平。
 - B.L. Boundary of the Development
發展項目的界線
- The part of Ko Ling Road adjacent to the Tower 1 is 34.403 metres to 36.142 metres above the Hong Kong Principal Datum.
毗連第1座的一段高嶺道為香港主水平基準以上34.403米至36.142米。
 - The part of the Footpath adjacent to the Tower 1 is 34.800 meter above the Hong Kong Principal Datum.
毗連第1座的人行道為香港主水平基準以上 34.800 米。

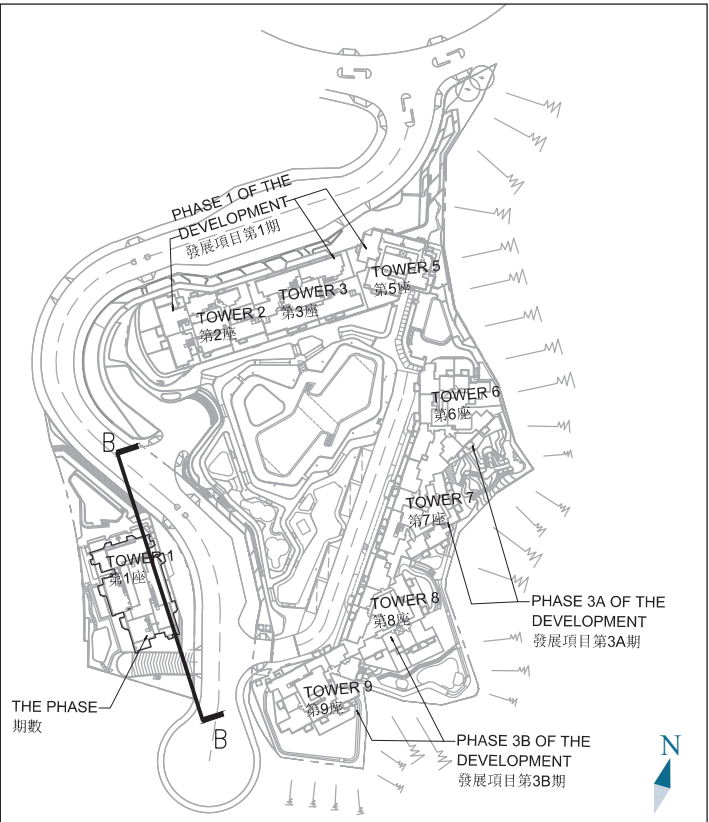
19 CROSS-SECTION PLAN OF BUILDING IN THE PHASE

期數中的建築物橫截面圖

Cross-Section Plan B-B
橫截面圖 B-B

Tower 1
第1座

Key Plan
索引圖



- Legend 圖例 :
- Height in metres above the Hong Kong Principal Datum (HKPD). 香港主水平基準以上高度(米)。
 - Dotted line denotes the level of the lowest residential floor of the building. 虛線為該建築物最低住宅樓層水平。
 - B.L. Boundary of the Development 發展項目的界線

- The part of Ko Ling Road adjacent to the Tower 1 is 31.210 metres to 33.096 metres above the Hong Kong Principal Datum. 毗連第1座的一段高嶺道為香港主水平基準以上31.210米至33.096米。
- The part of Driveway adjacent to the Tower 1 is 34.800 metres to 36.553 metres above the Hong Kong Principal Datum. 毗連第1座的一段車路為香港主水平基準以上34.800米至36.553米。

