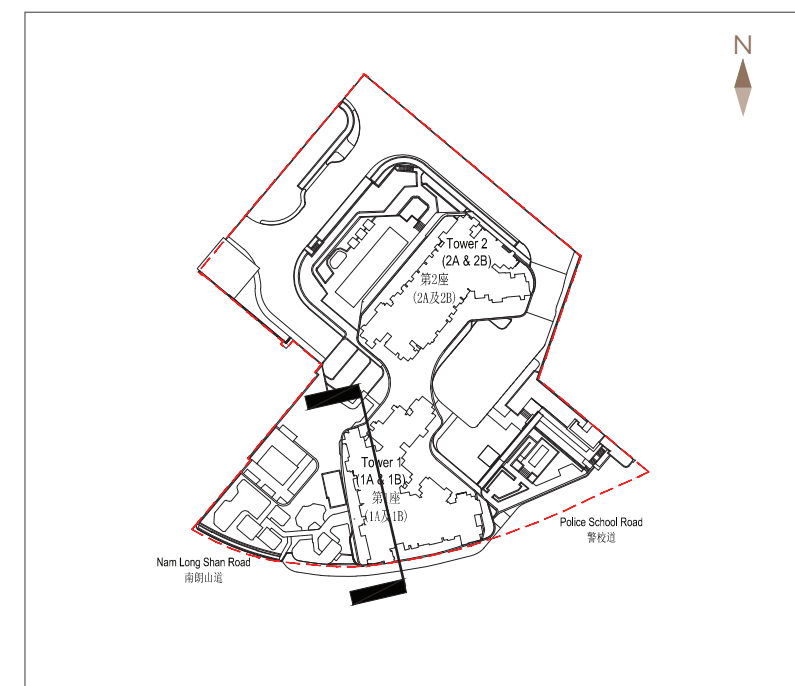
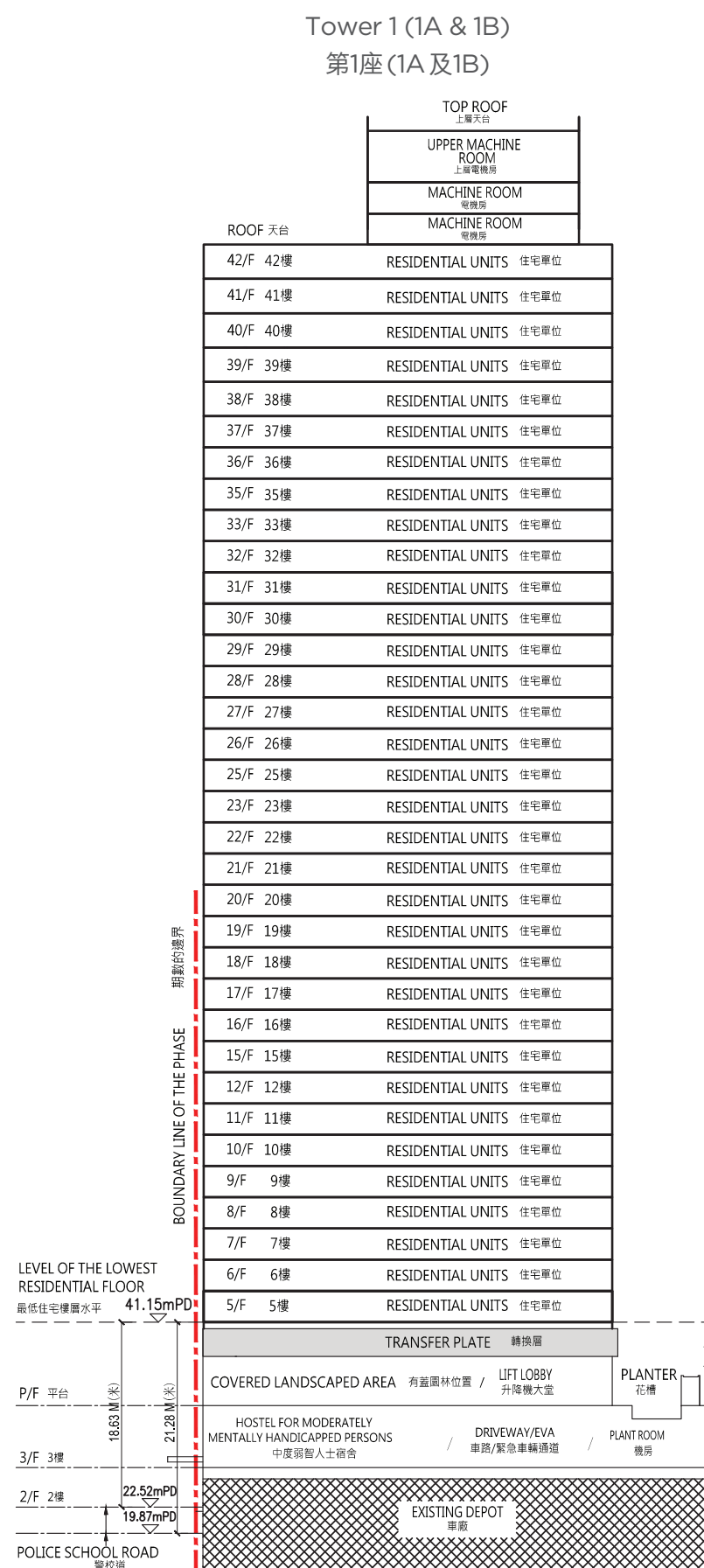


19 CROSS-SECTION PLAN OF BUILDING IN THE PHASE

期數中的建築物橫截面圖



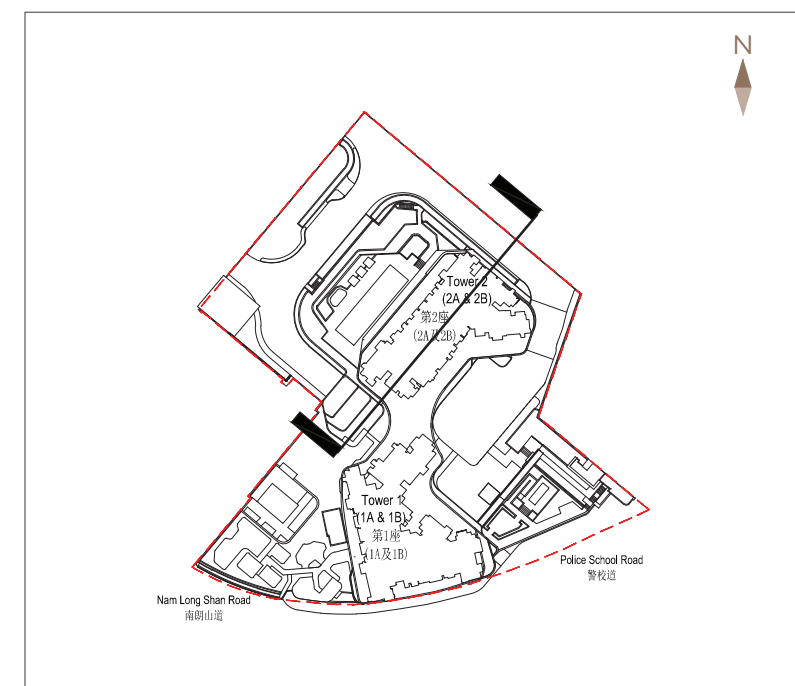
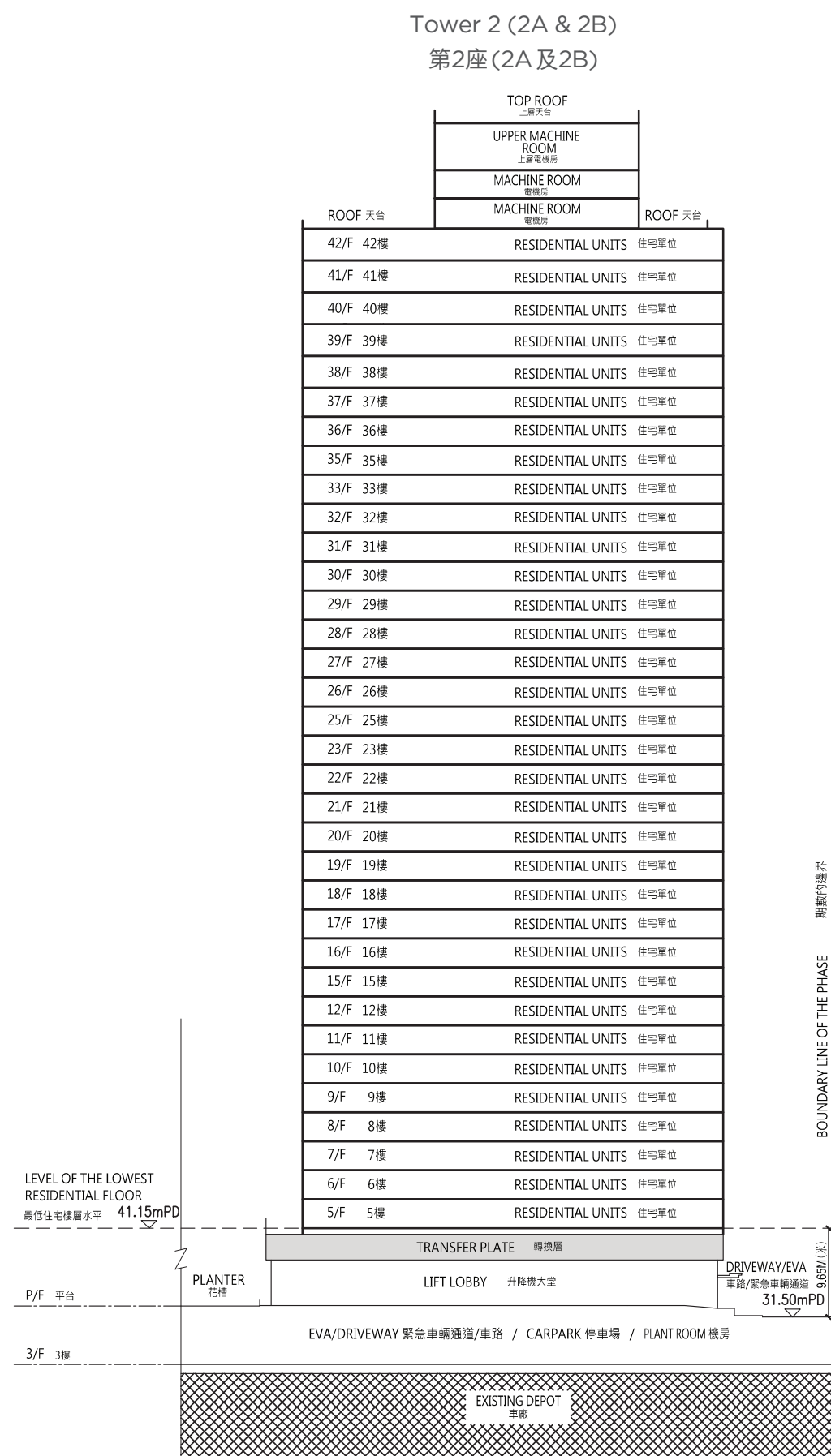
KEY PLAN 索引圖

Legend 圖例:

- Height in metres above the Hong Kong Principal Datum (HKPD) (in metres).
香港主水平基準以上高度(米)。
- Dotted line denotes the level of the lowest residential floor of the building.
虛線為該建築物最低住宅樓層水平。

The part of Police School Road adjacent to the building is 19.87 metres to 22.52 metres above the Hong Kong Principal Datum.
毗鄰建築物的一段警校道為香港主水平基準以上19.87米至22.52米。

CROSS-SECTION PLAN OF BUILDING IN THE PHASE 期數中的建築物橫截面圖



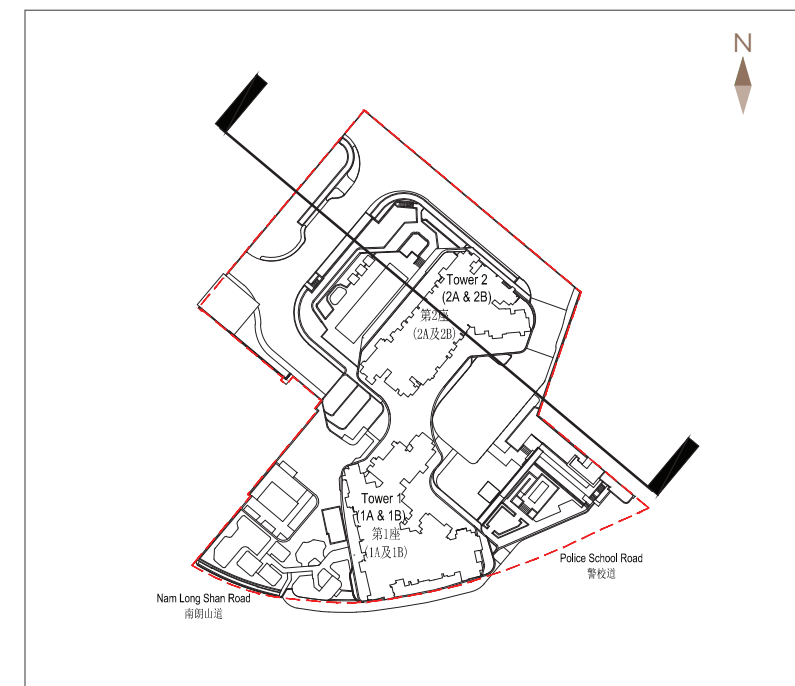
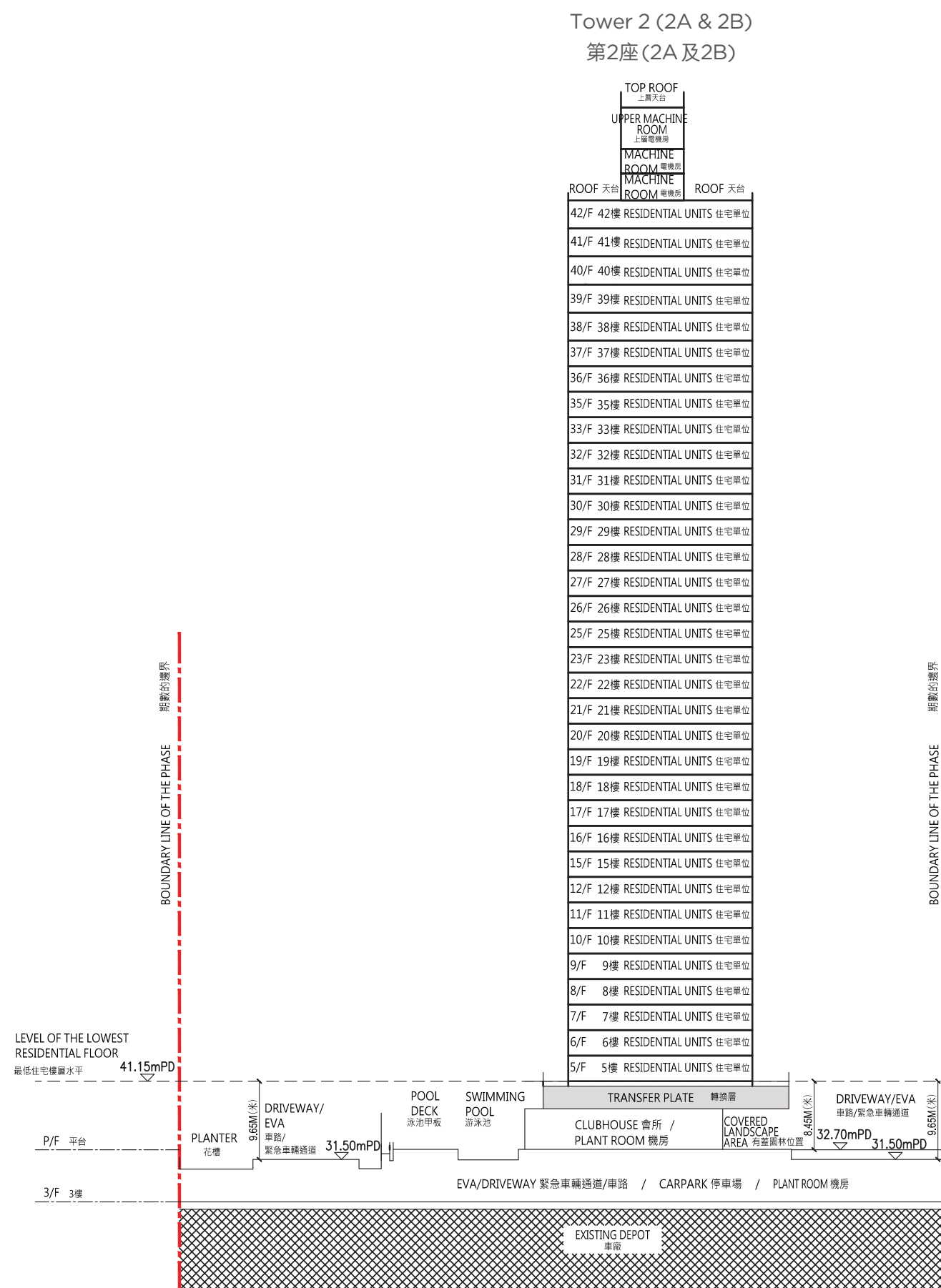
KEY PLAN 索引圖

Legend 圖例:

- Height in metres above the Hong Kong Principal Datum (HKPD) (in metres).
香港主水平基準以上高度(米)。
- Dotted line denotes the level of the lowest residential floor of the building.
虛線為該建築物最低住宅樓層水平。
- The part of Driveway/Emergency Vehicular Access (EVA) adjacent to the Building is 31.50 metres above the Hong Kong Principal Datum.
毗鄰建築物的一段車路/緊急車輛通道為香港主水平基準以上31.50米。

19

CROSS-SECTION PLAN OF BUILDING IN THE PHASE 期數中的建築物橫截面圖



KEY PLAN 索引圖

Legend 圖例:

- Height in metres above the Hong Kong Principal Datum (HKPD) (in metres). 香港主水平基準以上高度(米)。
- Dotted line denotes the level of the lowest residential floor of the building. 虛線為該建築物最低住宅樓層水平。

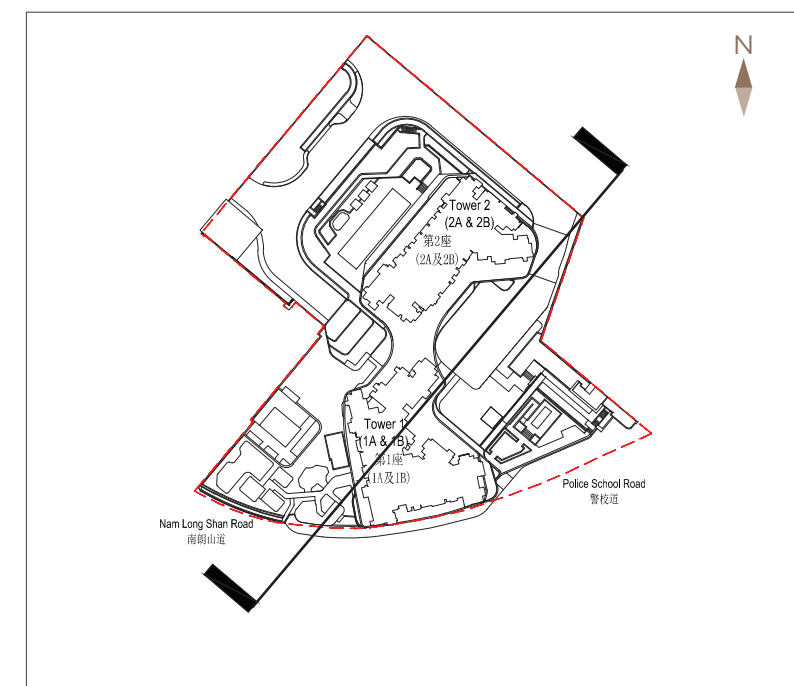

The part of Driveway/Emergency Vehicular Access (EVA) adjacent to the Building is 31.50 metres to 32.70 metres above the Hong Kong Principal Datum. 毗鄰建築物的一段車路/緊急車路為香港主水平基準以上31.50米至32.70米。

The part of Driveway/Emergency Vehicular Access (EVA) adjacent to the Building is 31.50 metres above the Hong Kong Principal Datum. 毗鄰建築物的一段車路/緊急車路為香港主水平基準以上31.50米。

19 CROSS-SECTION PLAN OF BUILDING IN THE PHASE

期數中的建築物橫截面圖

Tower 1 (1A & 1B)
第1座(1A及1B)



KEY PLAN 索引圖

Legend 圖例:

- Height in metres above the Hong Kong Principal Datum (HKPD) (in metres). 香港主水平基準以上高度(米)。
- Dotted line denotes the level of the lowest residential floor of the building. 虛線為該建築物最低住宅樓層水平。

The part of Driveway/Emergency Vehicular Access (EVA) adjacent to the Building is 31.50 metres to 32.70 metres above the Hong Kong Principal Datum.

毗鄰建築物的一段車路/緊急車路為香港主水平基準以上31.50米至32.70米。

The part of Nam Long Shan Road adjacent to the building is 21.54 metres to 22.43 metres above the Hong Kong Principal Datum.

毗鄰建築物的一段南朗山道為香港主水平基準以上21.54米至22.43米。