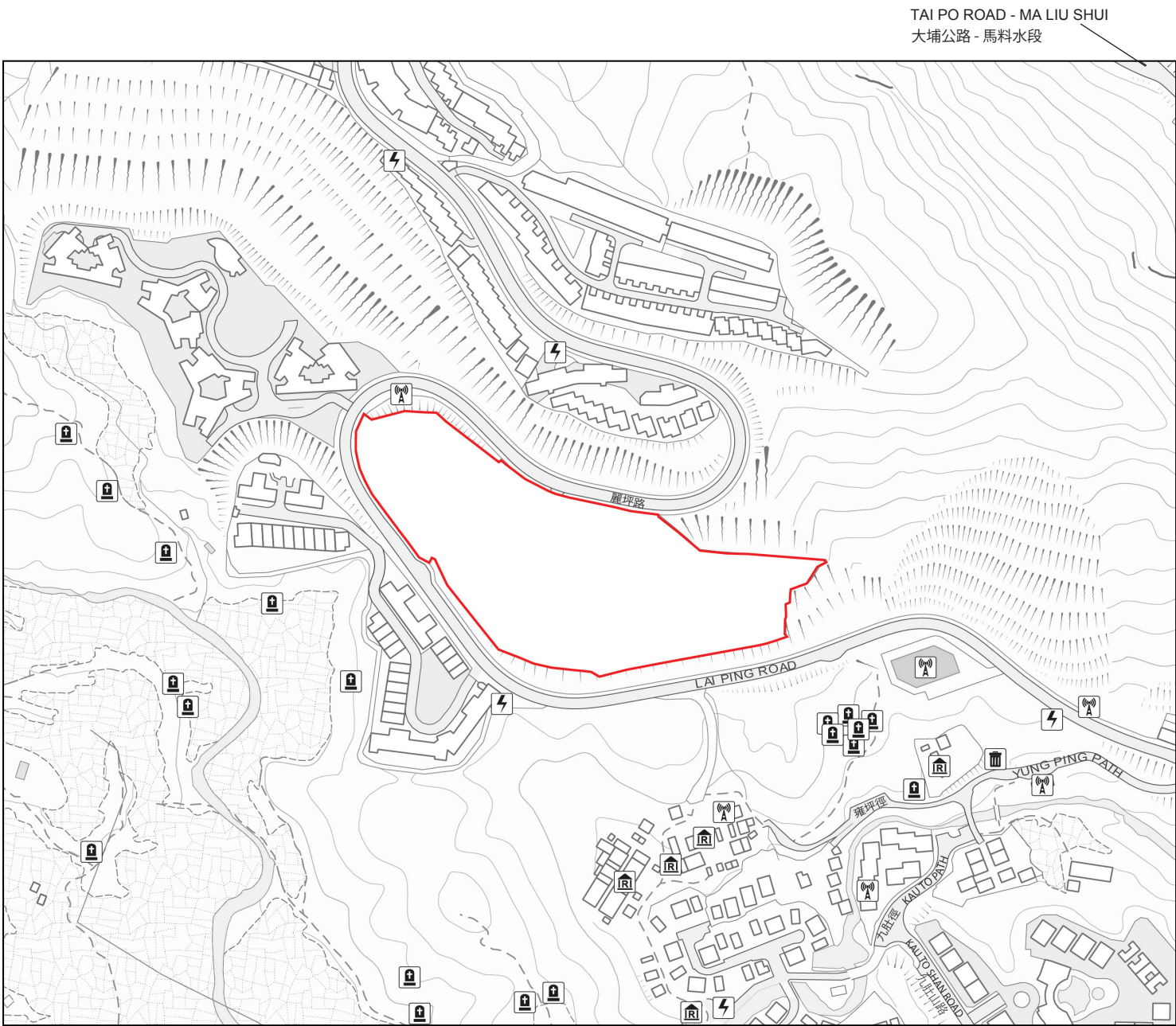


LOCATION PLAN OF THE DEVELOPMENT

發展項目的所在位置圖

This location plan is prepared by the Vendor with reference to the Digital Topographic Map Nos. T7-NE-C dated 2nd January 2025 and T7-SE-A dated 19th January 2025 from Survey and Mapping Office of the Lands Department, with adjustments where necessary.

此位置圖是由賣方擬備並參考地政總署測繪處於2025年1月2日出版之數碼地形圖，圖幅編號T7-NE-C及於2025年1月19日出版之數碼地形圖，圖幅編號T7-SE-A，有需要處經修正處理。








Boundary of the Development
發展項目的邊界



The Map is provided by the CSDI Portal and intellectual property rights are owned by the Government of the HKSAR.
地圖由空間數據共享平台提供，香港特別行政區政府為知識產權擁有人。

NOTATION 圖例

-  Power Plant (including Electricity Sub-stations)
發電廠(包括電力分站)
-  Cemetery
墳場
-  Refuse Collection Point
垃圾收集站
-  Public Utility Installation
公用事業設施裝置
-  Religious Institution (including Church, Temple and Tsz Tong)
宗教場所(包括教堂、廟宇及祠堂)

- Remarks:
- The Vendor advises prospective purchasers to conduct an on-site visit for a better understanding of the development site, its surrounding environment and the public facilities nearby.
 - The location plan may show more than the area required under the Residential Properties (First-hand Sales) Ordinance due to the technical reason that the boundary of the Development is irregular.

- 備註：
- 賣方建議準買家到有關發展地盤作實地考察，以對該發展地盤、其周邊地區環境及附近的公共設施有較佳了解。
 - 由於發展項目的邊界不規則的技術原因，此位置圖所顯示的範圍可能超過《一手住宅物業銷售條例》所規定的範圍。