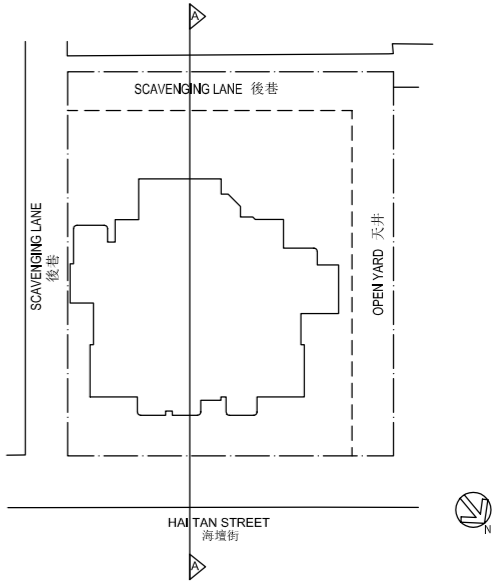



# 19 CROSS-SECTION PLAN OF BUILDING IN THE DEVELOPMENT

## 發展項目中的建築物的橫截面圖

CROSS-SECTION PLAN A-A  
橫截面圖 A-A



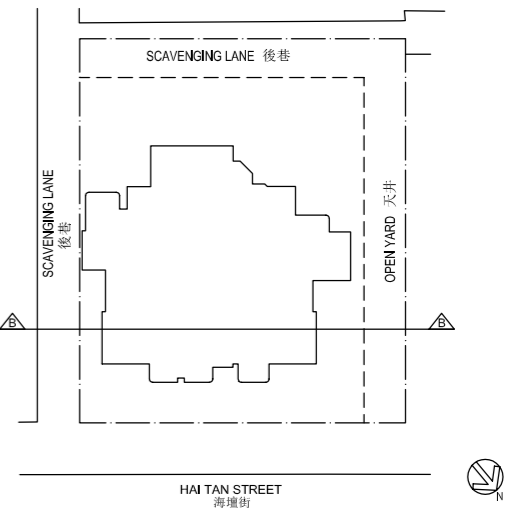
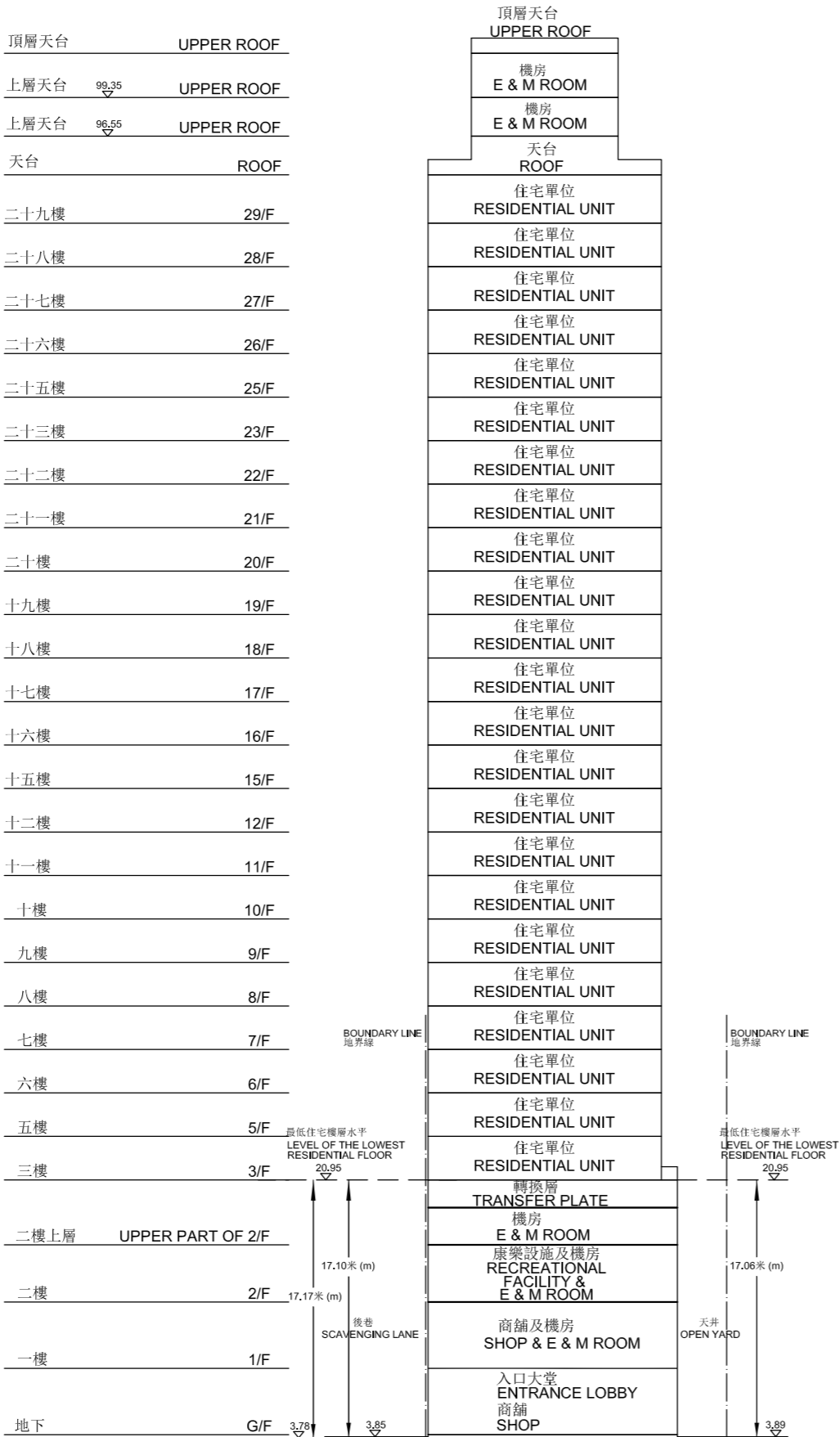
BLOCK PLAN 座向圖

- Notes:
- The part of Scavenging Lane adjacent to the building is 3.85 to 3.89 metres above Hong Kong Principal Datum.
  - The part of Hai Tan Street adjacent to the building is 3.79 to 3.89 metres above Hong Kong Principal Datum.
  - Dotted line denotes the lowest residential floor.
- 備註：
- 毗連建築物的一段後巷為香港主水平基準以上3.85米至3.89米。
  - 毗連建築物的一段海墘街為香港主水平基準以上3.79米至3.89米。
  - 虛線為最低住宅樓層水平。

# 19 CROSS-SECTION PLAN OF BUILDING IN THE DEVELOPMENT

## 發展項目中的建築物的橫截面圖

CROSS-SECTION PLAN B-B  
橫截面圖 B-B



BLOCK PLAN 座向圖

- Notes:
- The part of Scavenging Lane adjacent to the building is 3.78 to 3.85 metres above Hong Kong Principal Datum.
  - The part of Open Yard adjacent to the building is 3.89 metres above Hong Kong Principal Datum.
  - Dotted line denotes the lowest residential floor.

- 備註：
- 毗連建築物的一段後巷為香港主水平基準以上3.78米至3.85米。
  - 毗連建築物的一段天井為香港主水平基準以上3.89米。
  - 虛線為最低住宅樓層水平。