

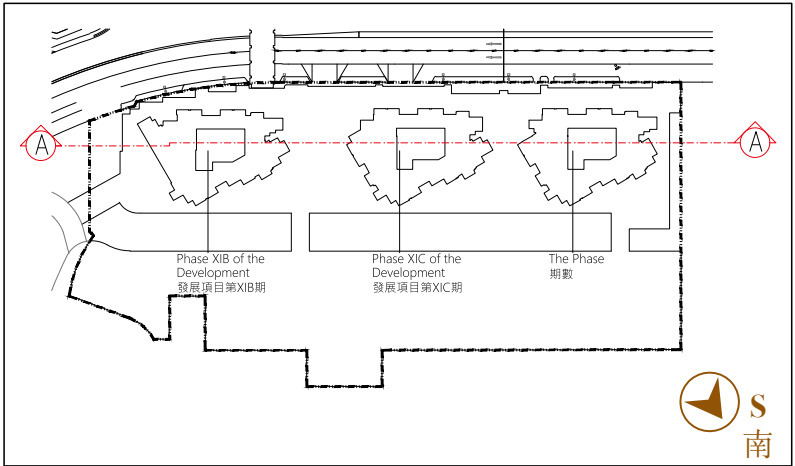
19 CROSS-SECTION PLAN OF BUILDING IN THE PHASE

期數中的建築物的橫截面圖

Cross-Section Plan A
橫截面圖A

Tower 3 (3A) & Tower 3 (3B)
第3座 (3A)及第3座 (3B)

Key Plan
索引圖



Legend 圖例：

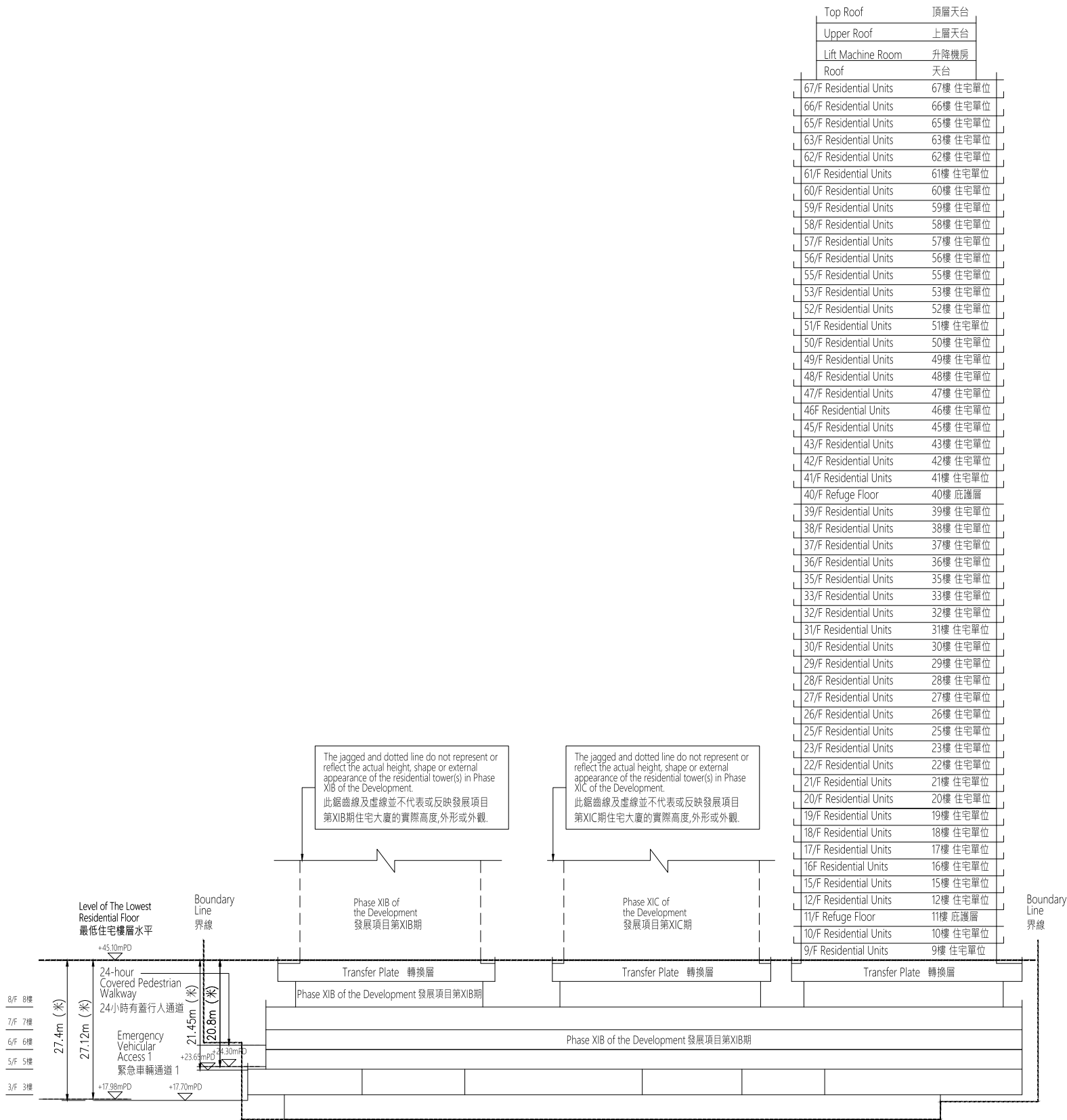
- Height in metres above the Hong Kong Principal Datum (HKPD).
- 香港主水平基準以上高度(米)。
- Dotted line denotes the level of the lowest residential floor of the building.
- 虛線為該建築物最低住宅樓層水平。

- The part of Emergency Vehicular Access 1 adjacent to Tower 3 (3A) and Tower 3 (3B) is 17.70 metres to 17.98 metres above the Hong Kong Principal Datum.

毗連第3座 (3A)及第3座 (3B)的一段緊急車輛通道1為香港主水平基準以上 17.70米至17.98米。

- The part of 24-hour Covered Pedestrian Walkway adjacent to Tower 3 (3A) and Tower 3 (3B) is 23.65 metres to 24.30 metres above Hong Kong Principal Datum.

毗連第3座 (3A)及第3座 (3B)的一段24小時有蓋行人通道為香港主水平基準以上23.65米至24.30米。

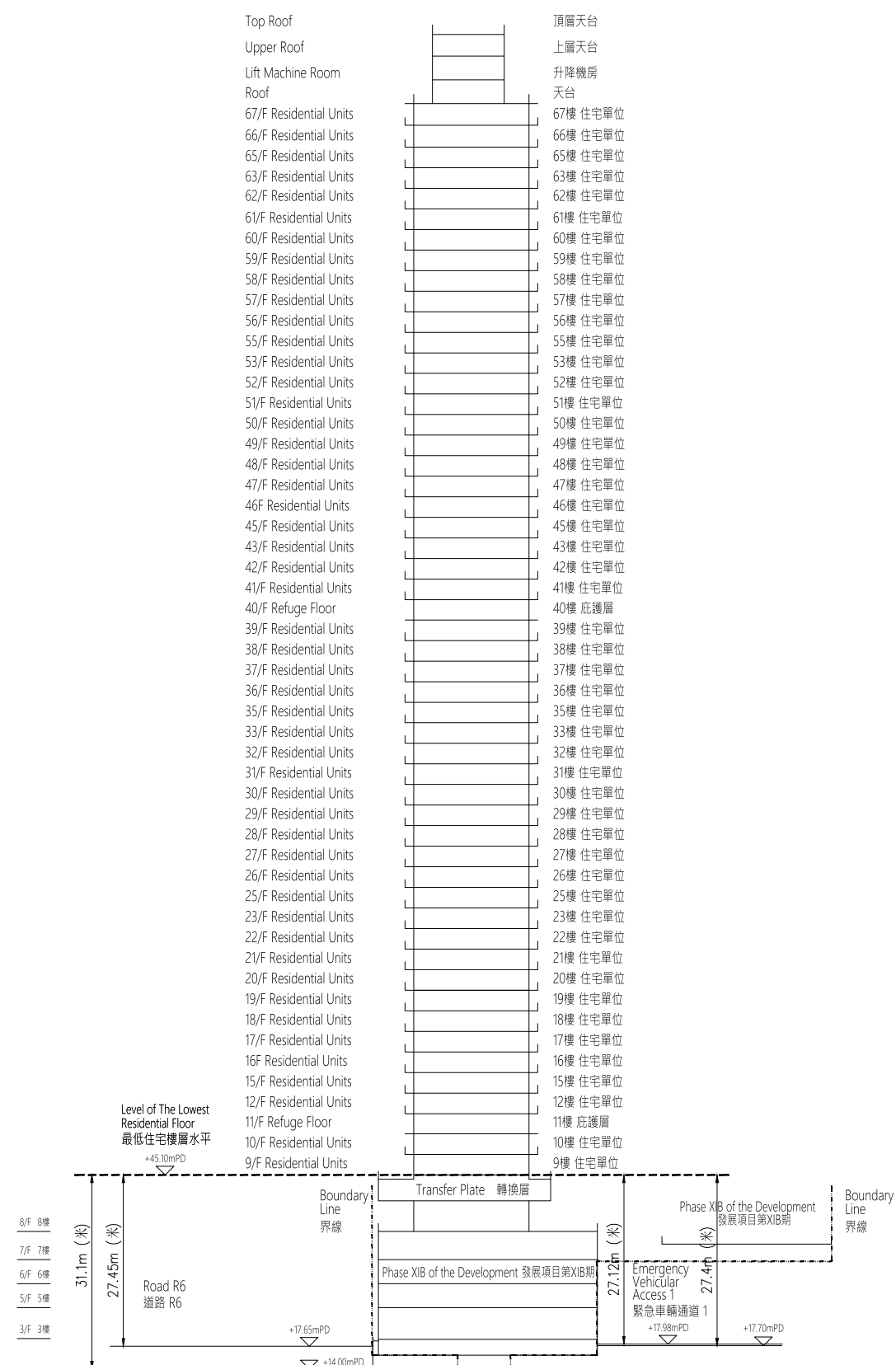


19 CROSS-SECTION PLAN OF BUILDING IN THE PHASE

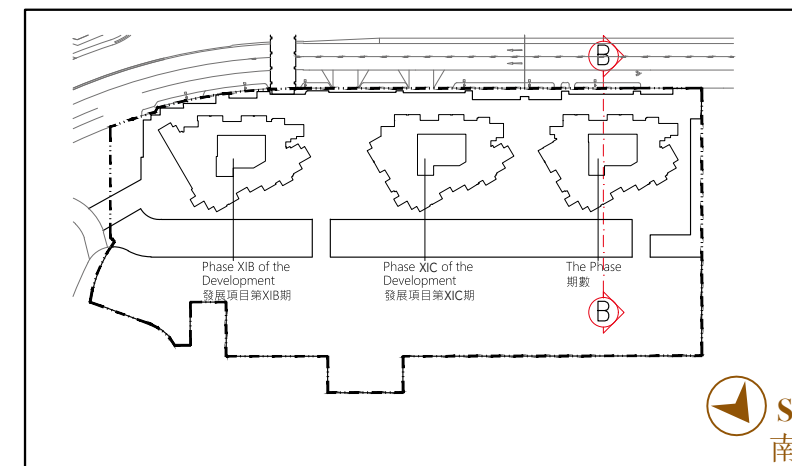
期數中的建築物的橫截面圖

Cross-Section Plan B
橫截面圖B

Tower 3 (3A) & Tower 3 (3B)
第3座 (3A)及第3座 (3B)



Key Plan
索引圖



Legend 圖例：

- Height in metres above the Hong Kong Principal Datum (HKPD).
- 香港主水平基準以上高度(米)。
- Dotted line denotes the level of the lowest residential floor of the building.
- 虛線為該建築物最低住宅樓層水平。

- The part of Road R6 adjacent to Tower 3 (3A) & Tower 3 (3B) is 14.00 metres to 17.65 metres above Hong Kong Principal Datum.

毗連第3座 (3A)及第3座 (3B)的一段道路R6為香港主水平基準以上14.00米至17.65米。

- The part of Emergency Vehicular Access 1 adjacent to Tower 3 (3A) and Tower 3 (3B) is 17.70 metres to 17.98 metres above the Hong Kong Principal Datum.

毗連第3座 (3A)及第3座 (3B)的一段緊急車輛通道1為香港主水平基準以上17.70米至17.98米。