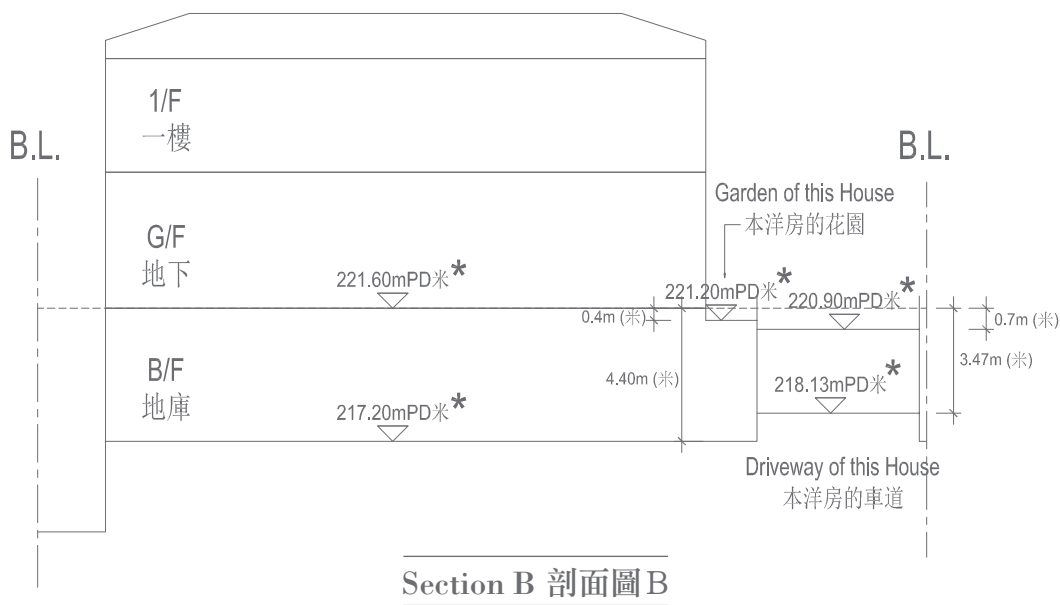
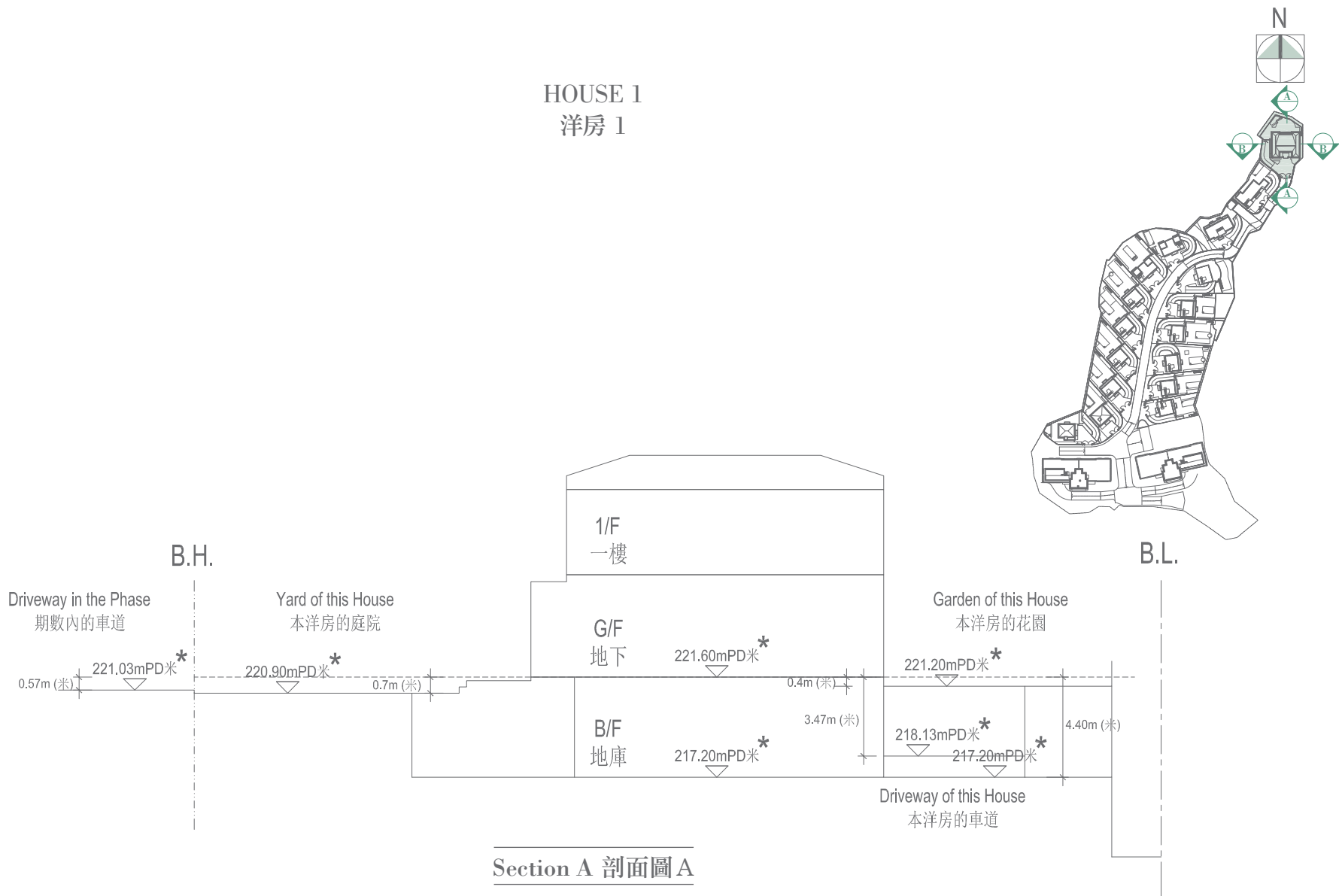


CROSS-SECTION PLAN OF BUILDING IN THE PHASE
期數中的建築物的橫截面圖



B.L. = Boundary Line of the Lot
B.H. = Boundary Line of this House
----Dotted line denotes the lowest residential floor level
* Height (in meters) above the Hong Kong Principal Datum

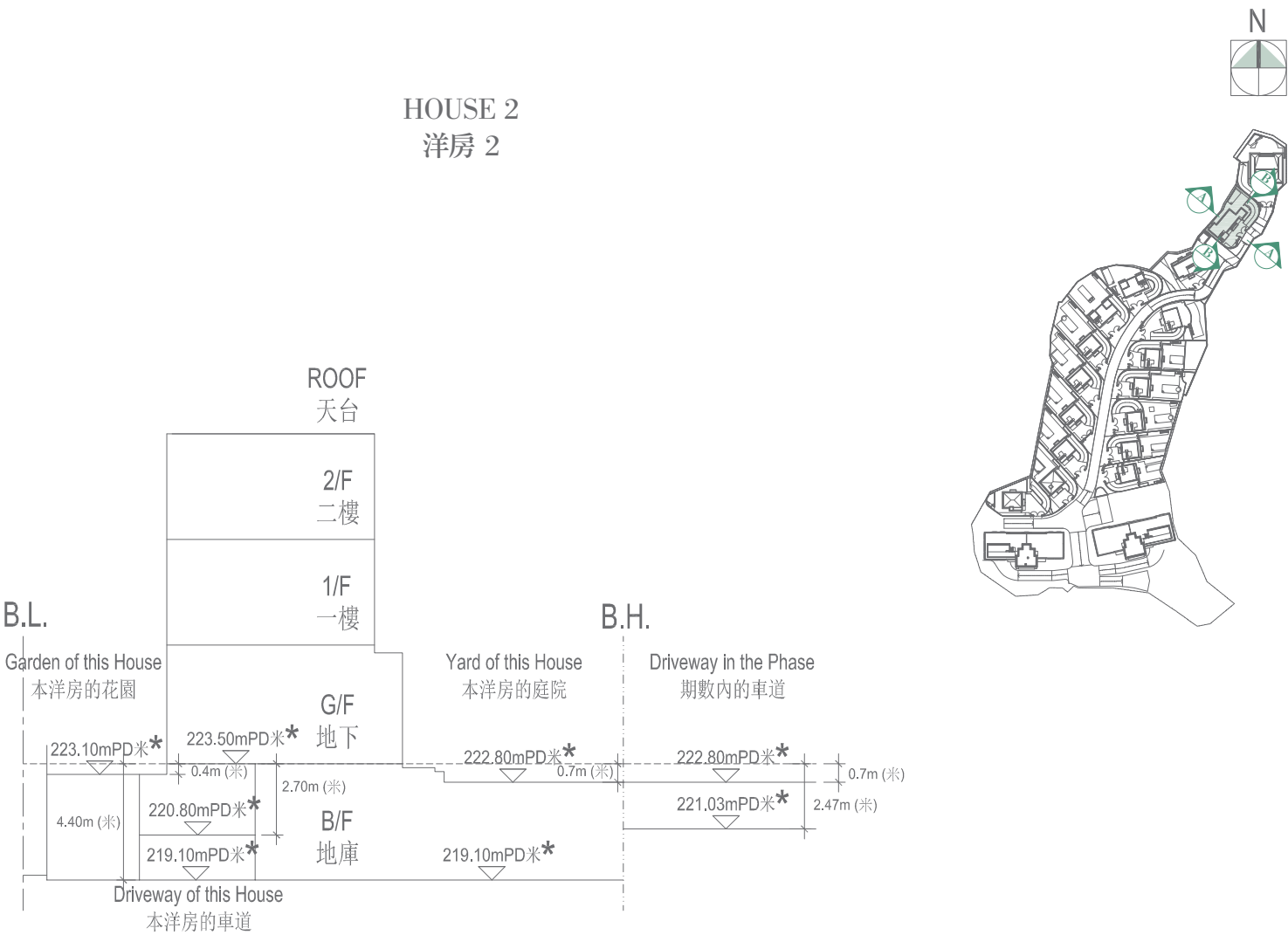
Section A
The part of driveway in the Phase adjacent to the building is 221.03 metres above the Hong Kong Principal Datum.
The part of driveway of this House adjacent to the building is 218.13 to 217.20 metres above the Hong Kong Principal Datum.

Section B
The part of driveway of this House adjacent to the building is 220.90 to 218.13 metres above the Hong Kong Principal Datum.

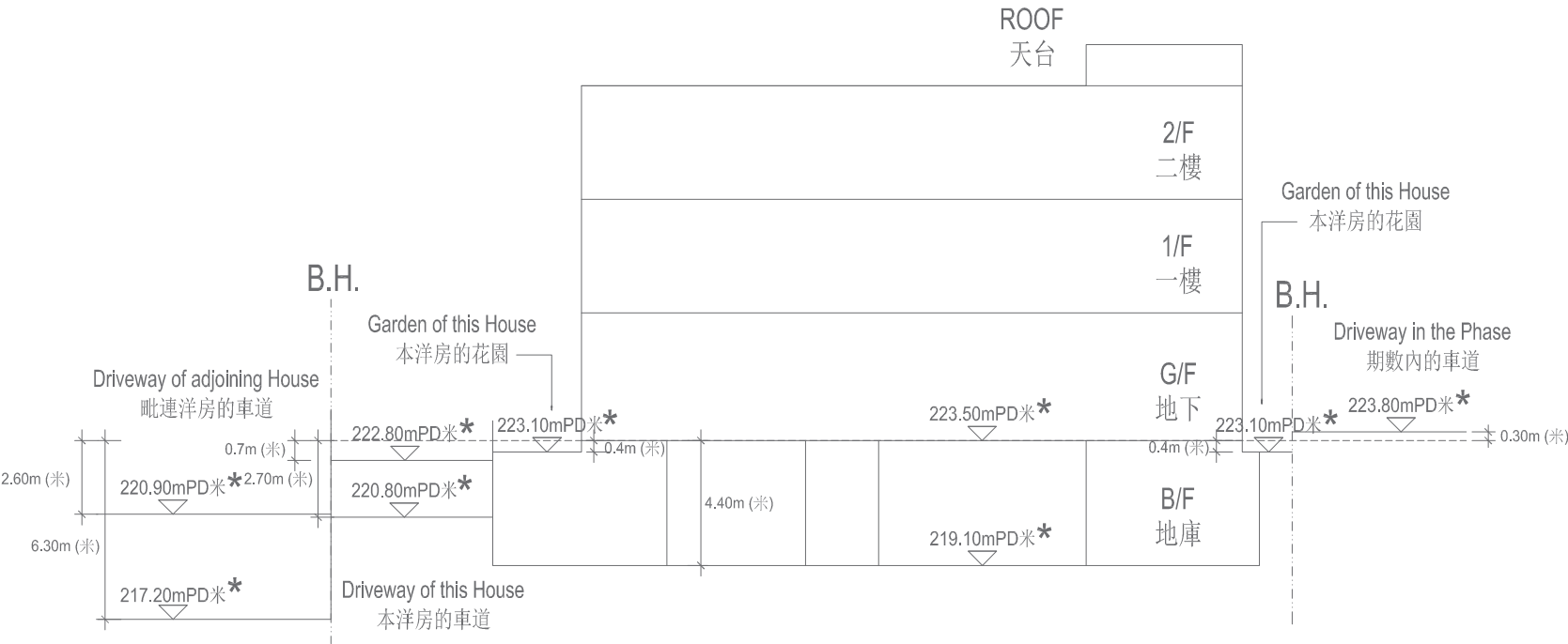
B.L. = 本地段的界線
B.H. = 本洋房的界線
----虛線為最低住宅樓層水平
* 香港主水平基準以上高度(米)

剖面圖A
毗連建築物的一段期數內的車道為香港主水平基準以上221.03米。
毗連建築物的一段本洋房的車道為香港主水平基準以上218.13至217.20米。

剖面圖B
毗連建築物的一段本洋房的車道為香港主水平基準以上220.90至218.13米。



Section A 剖面圖 A



Section B 剖面圖 B

B.L. = Boundary Line of the Lot

B.H. = Boundary Line of this House

----Dotted line denotes the lowest residential floor level

* Height (in meters) above the Hong Kong Principal Datum

Section A

The part of driveway of this House adjacent to the building is 220.80 to 219.10 metres above the Hong Kong Principal Datum.

The part of driveway in the Phase adjacent to the building is 222.80 to 221.03 metres above the Hong Kong Principal Datum.

Section B

The part of driveway of this House adjacent to the building is 222.80 to 220.80 metres above the Hong Kong Principal Datum.

The part of driveway of the adjoining House adjacent to the building is 220.90 to 217.20 metres above the Hong Kong Principal Datum.

B.L. = 本地段的界線

B.H. = 本洋房の界線

---- 虛線為最低住宅樓層水平

* 香港主水平基準以上高度(米)

剖面圖A

毗連建築物的一段本洋房的车道為香港主水平基準以上220.80至219.10米。

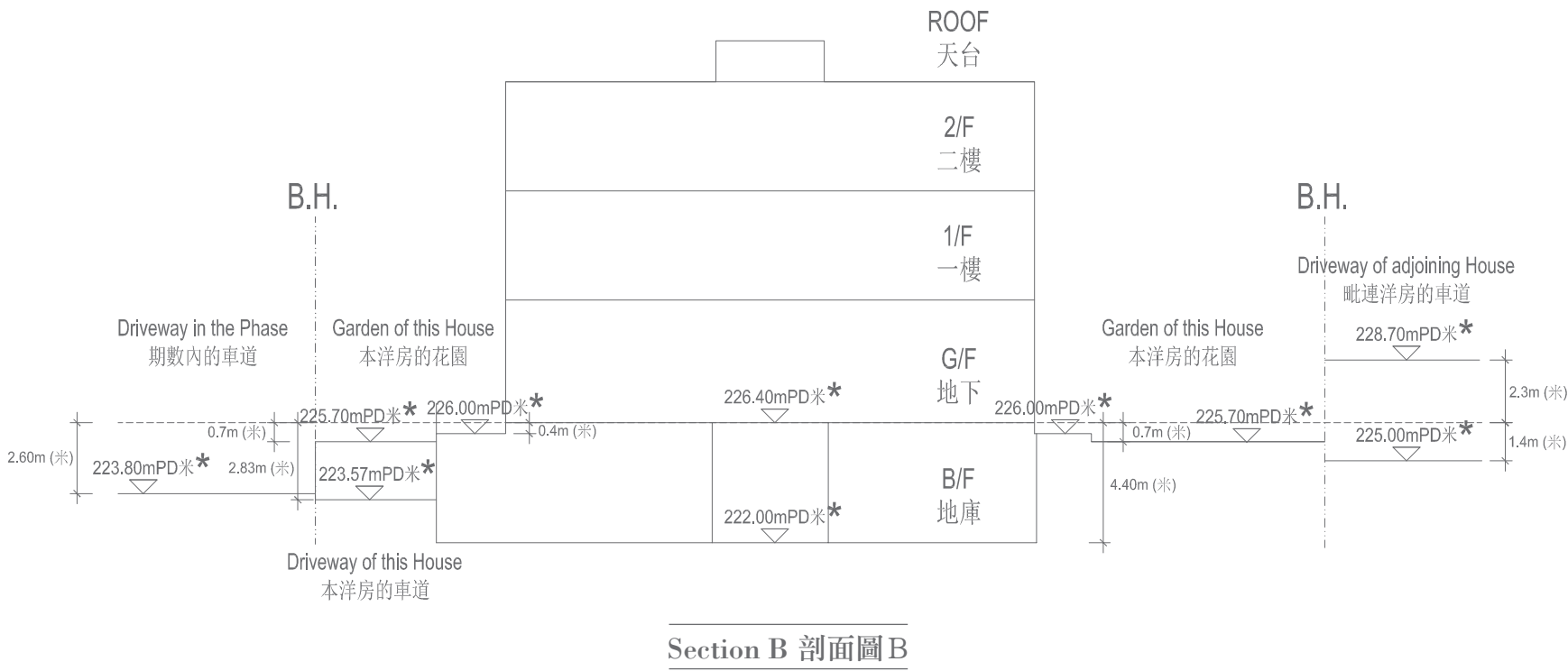
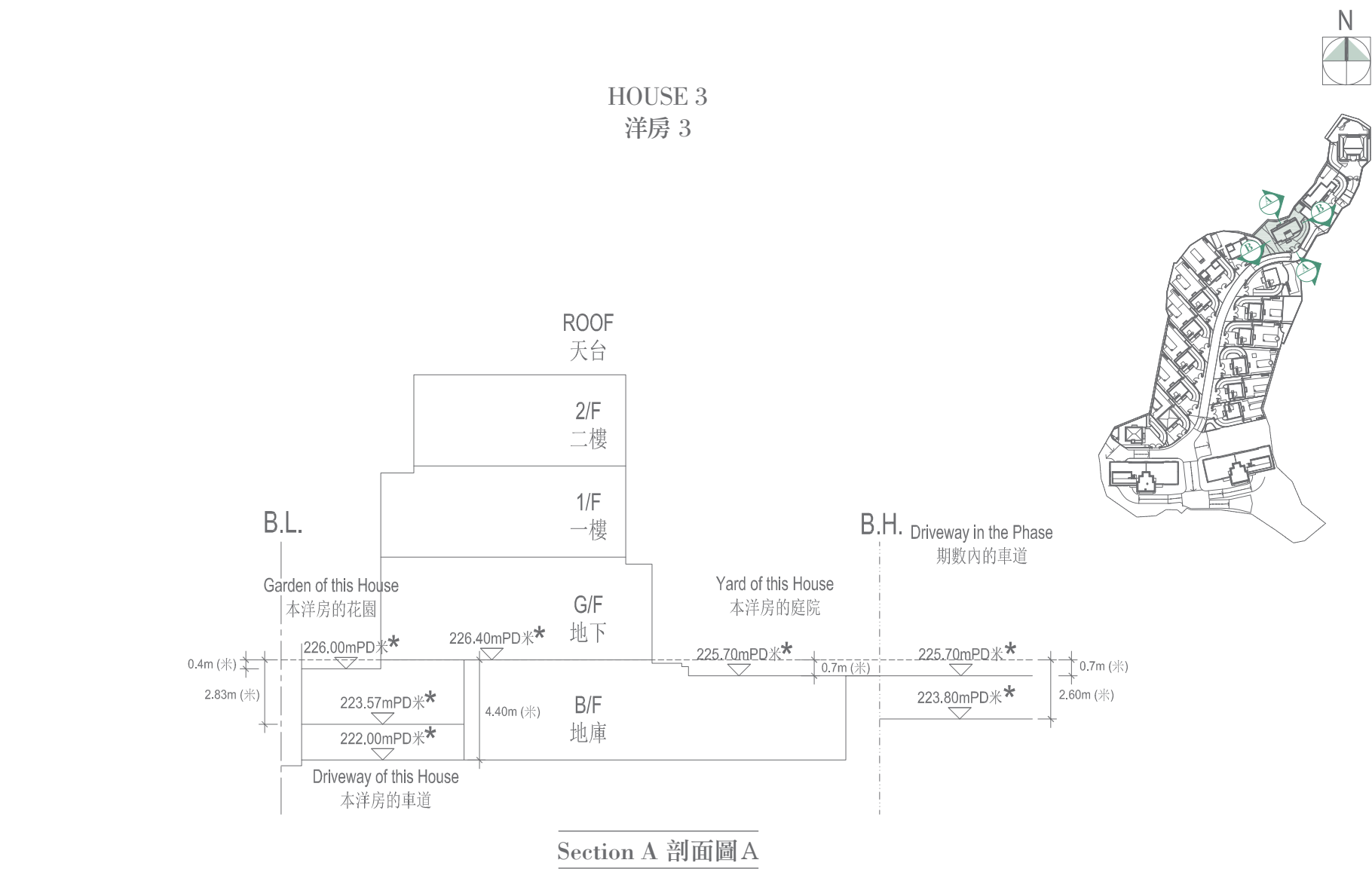
毗連建築物的一段期數內的車道為香港主水平基準以上222.80至221.03米。

剖面圖B

毗連建築物的一段本洋房的车道為香港主水平基準以上222.80至220.80米。

毗連建築物的一段毗連洋房的车道為香港主水平基準以上220.90至217.20米。

CROSS-SECTION PLAN OF BUILDING IN THE PHASE
期數中的建築物的橫截面圖



B.L. = Boundary Line of the Lot

B.H. = Boundary Line of this House

----Dotted line denotes the lowest residential floor level

* Height (in meters) above the Hong Kong Principal Datum

Section A

The part of driveway of this House adjacent to the building is 223.57 to 222.00 metres above the Hong Kong Principal Datum.

The part of driveway in the Phase adjacent to the building is 225.70 to 223.80 metres above the Hong Kong Principal Datum.

Section B

The part of driveway of this House adjacent to the building is 225.70 to 223.57 metres above the Hong Kong Principal Datum.

The part of driveway of the adjoining House adjacent to the building is 228.70 to 225.00 metres above the Hong Kong Principal Datum.

B.L. = 本地段的界線

B.H. = 本洋房的界線

----虛線為最低住宅樓層水平

* 香港主水平基準以上高度(米)

剖面圖A

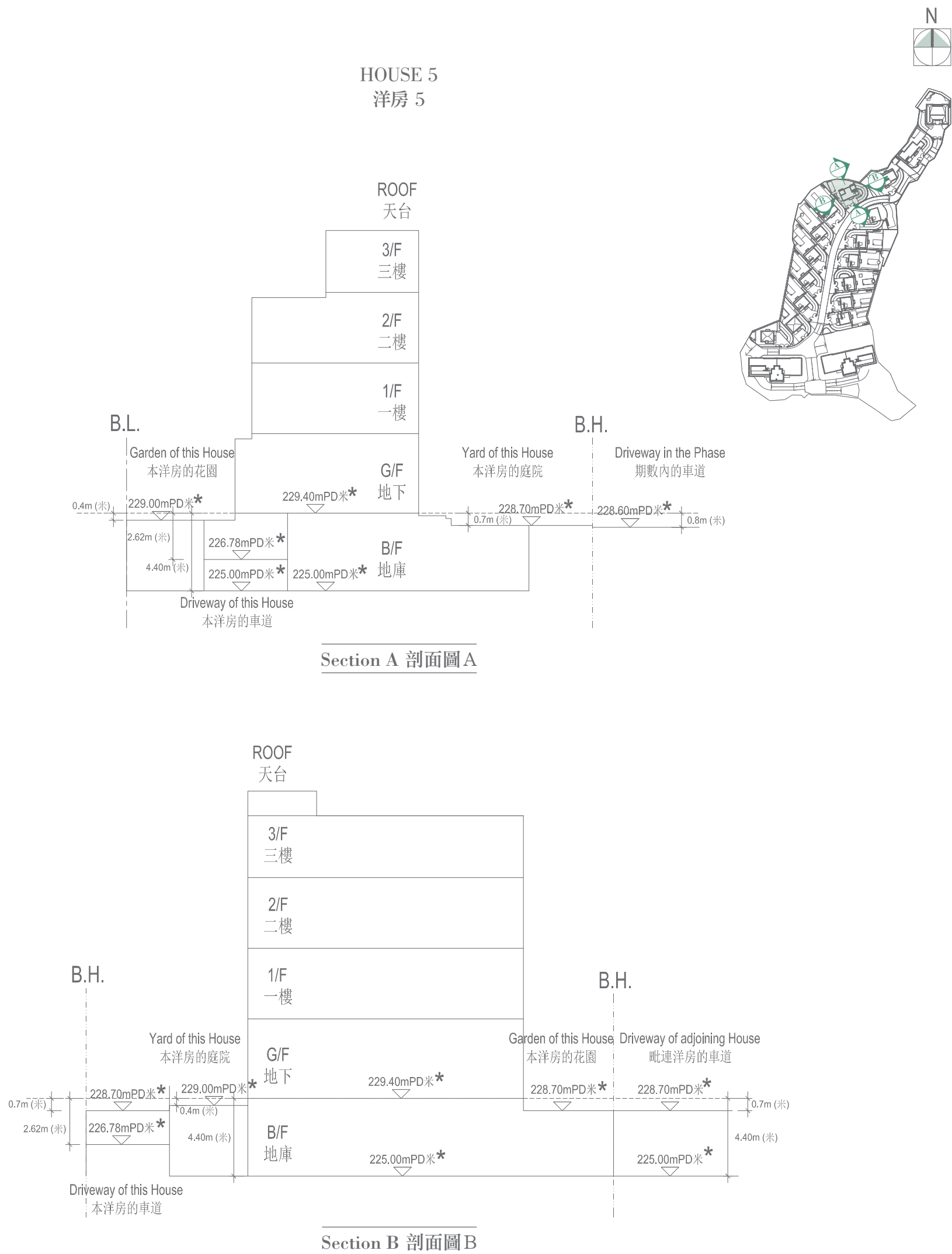
毗連建築物的一段本洋房的車道為香港主水平基準以上223.57至222.00米。

毗連建築物的一段期數內的車道為香港主水平基準以上225.70至223.80米。

剖面圖B

毗連建築物的一段本洋房的車道為香港主水平基準以上225.70至223.57米。

毗連建築物的一段毗連洋房的車道為香港主水平基準以上228.70至225.00米。



B.L. = Boundary Line of the Lot
B.H. = Boundary Line of this House
---Dotted line denotes the lowest residential floor level
* Height (in meters) above the Hong Kong Principal Datum

Section A
The part of driveway in the Phase adjacent to the building is 228.60 metres above the Hong Kong Principal Datum.
The part of driveway of this House adjacent to the building is 226.78 to 225.00 metres above the Hong Kong Principal Datum.

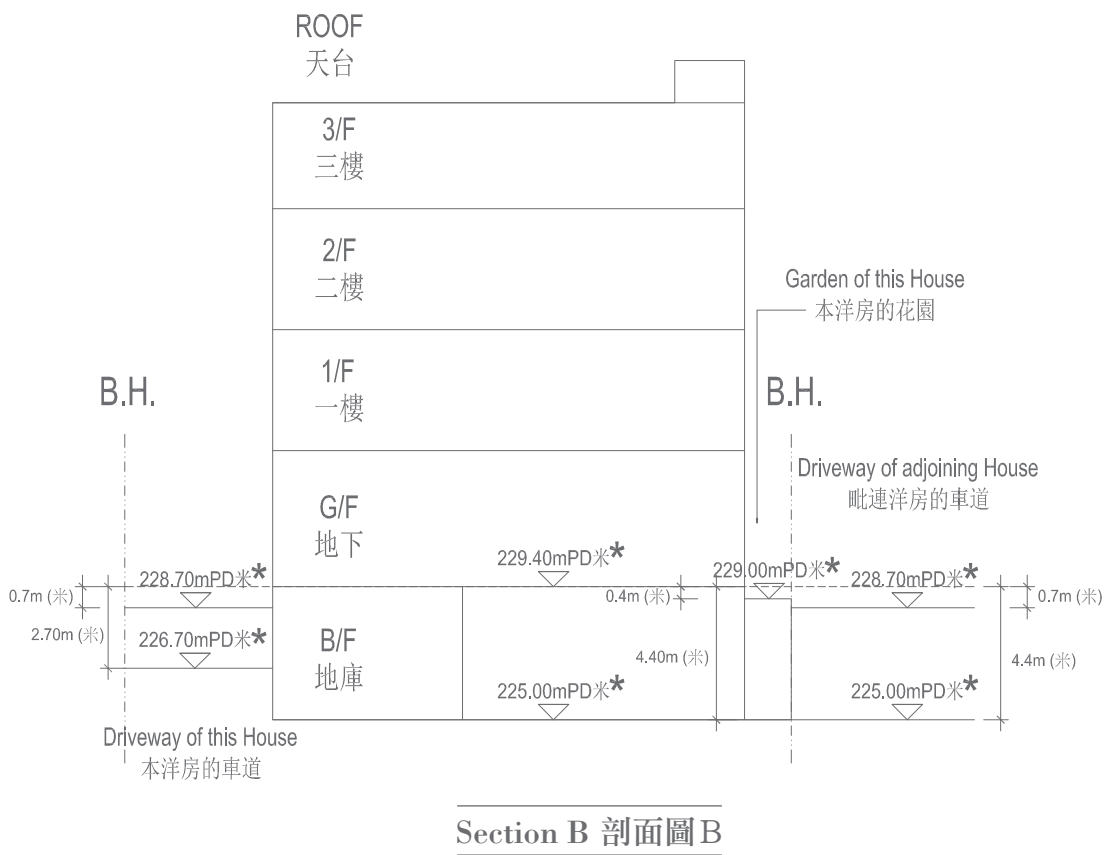
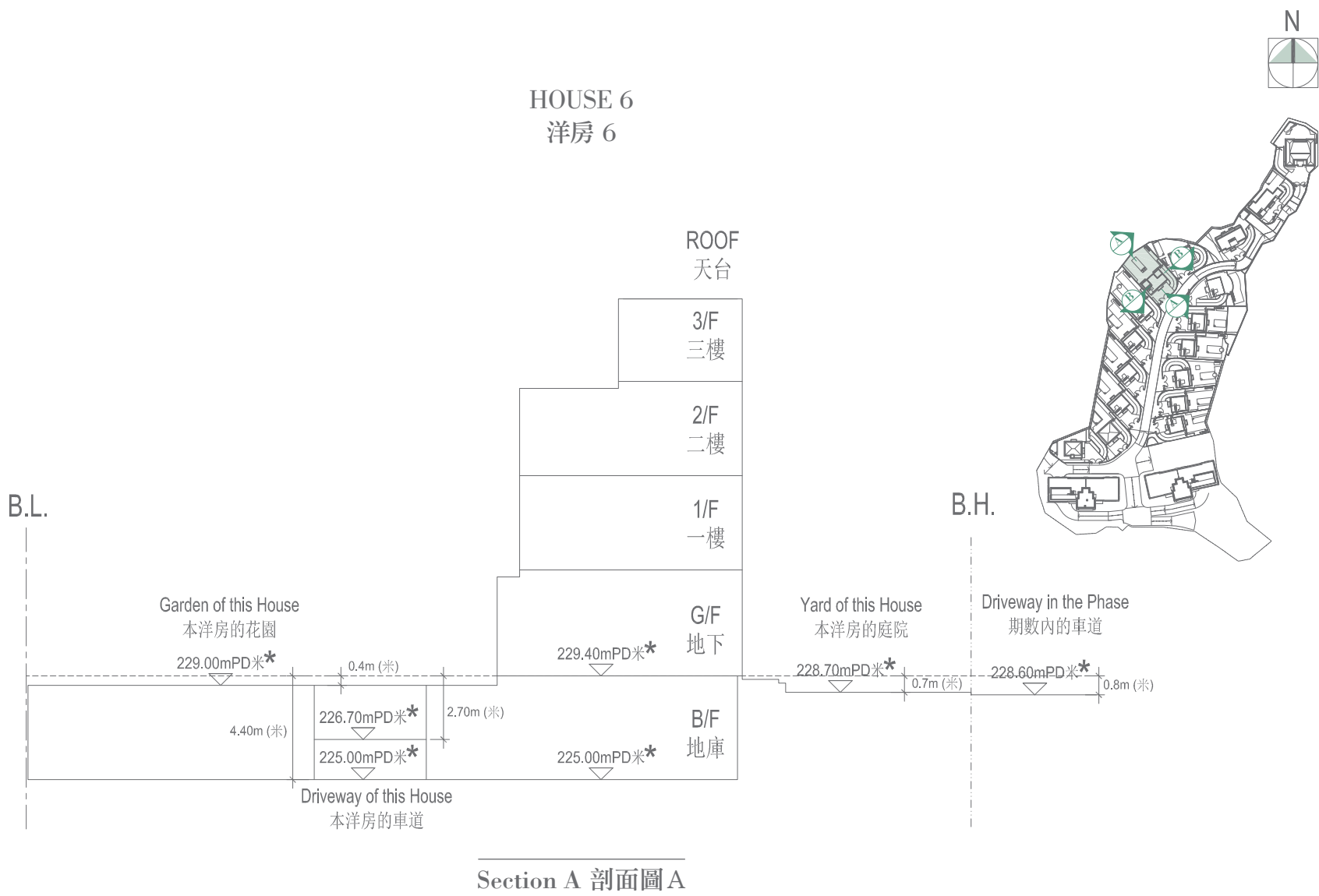
Section B
The part of driveway of this House adjacent to the building is 228.70 to 226.78 metres above the Hong Kong Principal Datum.
The part of driveway of the adjoining House adjacent to the building is 228.70 to 225.00 metres above the Hong Kong Principal Datum.

B.L. = 本地段的界線
B.H. = 本洋房的界線
---虛線為最低住宅樓層水平
* 香港主水平基準以上高度(米)

剖面圖A
毗連建築物的一段期數內的車道為香港主水平基準以上228.60米。
毗連建築物的一段本洋房的車道為香港主水平基準以上226.78至225.00米。

剖面圖B
毗連建築物的一段本洋房的車道為香港主水平基準以上228.70至226.78米。
毗連建築物的一段毗連洋房的車道為香港主水平基準以上228.70至225.00米。

CROSS-SECTION PLAN OF BUILDING IN THE PHASE
期數中的建築物的橫截面圖



B.L. = Boundary Line of the Lot

B.H. = Boundary Line of this House

----Dotted line denotes the lowest residential floor level

* Height (in meters) above the Hong Kong Principal Datum

Section A

The part of driveway in the Phase adjacent to the building is 228.60 metres above the Hong Kong Principal Datum.

The part of driveway of this House adjacent to the building is 226.70 to 225.00 metres above the Hong Kong Principal Datum.

Section B

The part of driveway of this House adjacent to the building is 228.70 to 226.70 metres above the Hong Kong Principal Datum.

The part of driveway of the adjoining House adjacent to the building is 228.70 to 225.00 metres above the Hong Kong Principal Datum.

B.L. = 本地段的界線

B.H. = 本洋房的界線

----虛線為最低住宅樓層水平

* 香港主水平基準以上高度(米)

剖面圖 A

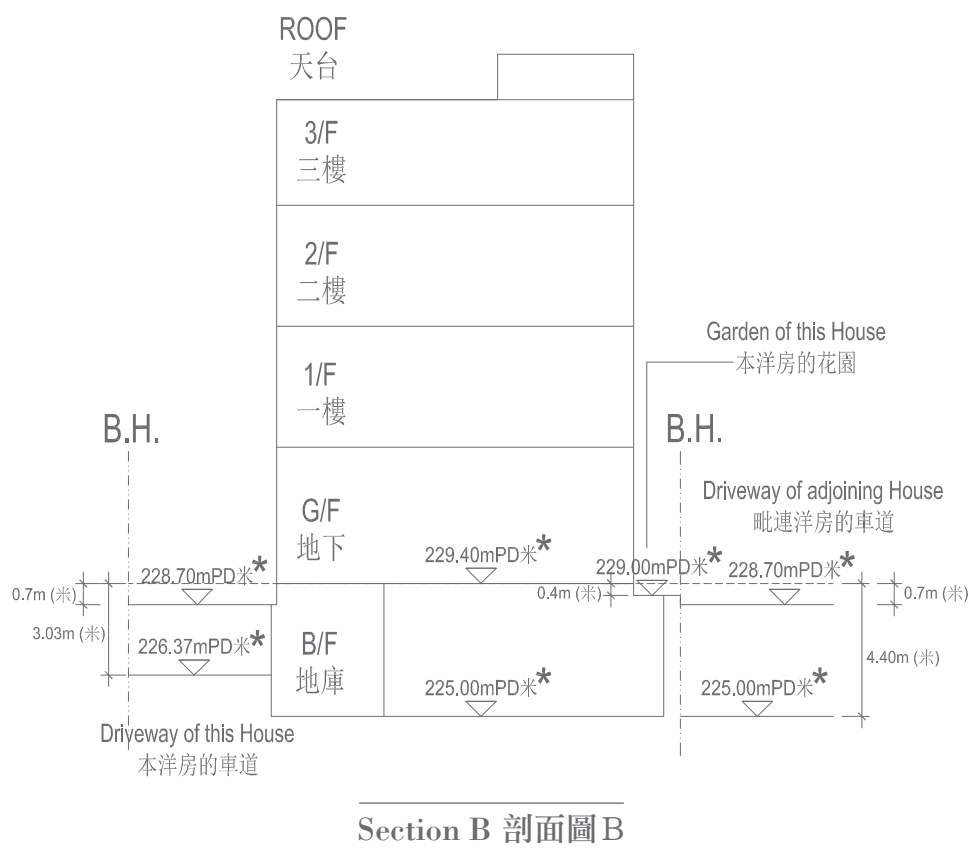
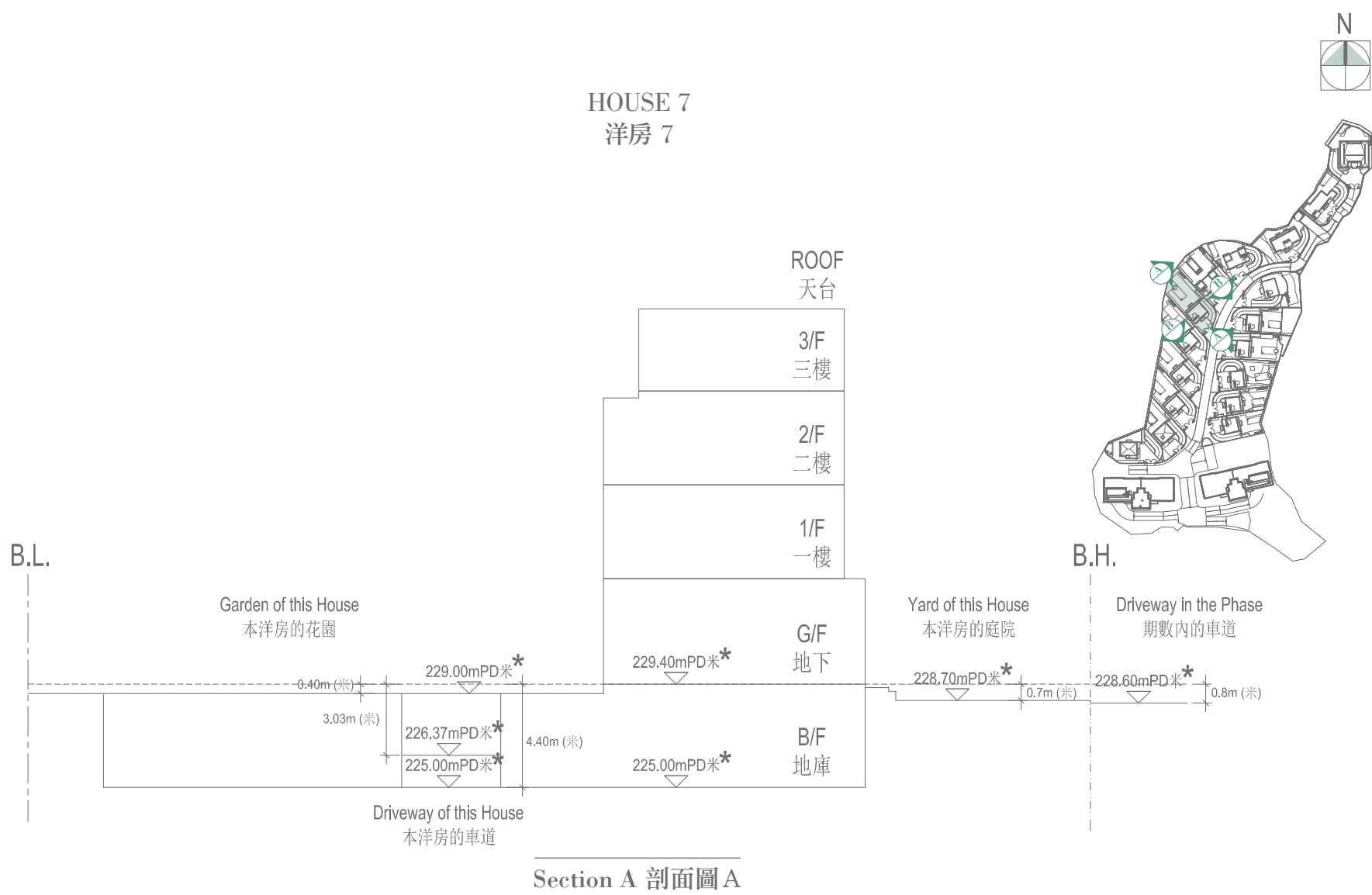
毗連建築物的一段期數內的車道為香港主水平基準以上228.60米。

毗連建築物的一段本洋房的車道為香港主水平基準以上226.70至225.00米。

剖面圖 B

毗連建築物的一段本洋房的車道為香港主水平基準以上228.70至226.70米。

毗連建築物的一段毗連洋房的車道為香港主水平基準以上228.70至225.00米。



B.L. = Boundary Line of the Lot

B.H. = Boundary Line of this House

----Dotted line denotes the lowest residential floor level

* Height (in meters) above the Hong Kong Principal Datum

Section A

The part of driveway in the Phase adjacent to the building is 228.60 metres above the Hong Kong Principal Datum.

The part of driveway of this House adjacent to the building is 226.37 to 225.00 metres above the Hong Kong Principal Datum.

Section B

The part of driveway of this House adjacent to the building is 228.70 to 226.37 metres above the Hong Kong Principal Datum.

The part of driveway of the adjoining House adjacent to the building is 228.70 to 225.00 metres above the Hong Kong Principal Datum.

B.L. = 本地段的界線

B.H. = 本洋房的界線

----虛線為最低住宅樓層水平

* 香港主水平基準以上高度(米)

剖面圖A

毗連建築物的一段期數內的車道為香港主水平基準以上228.60米。

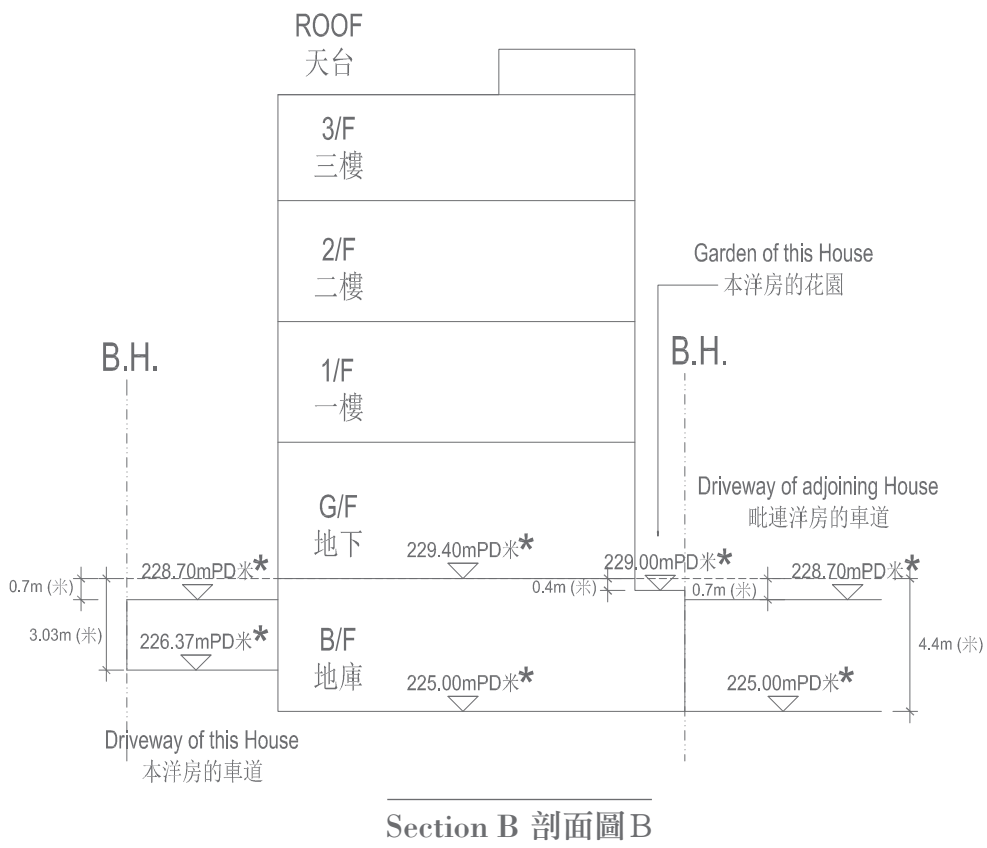
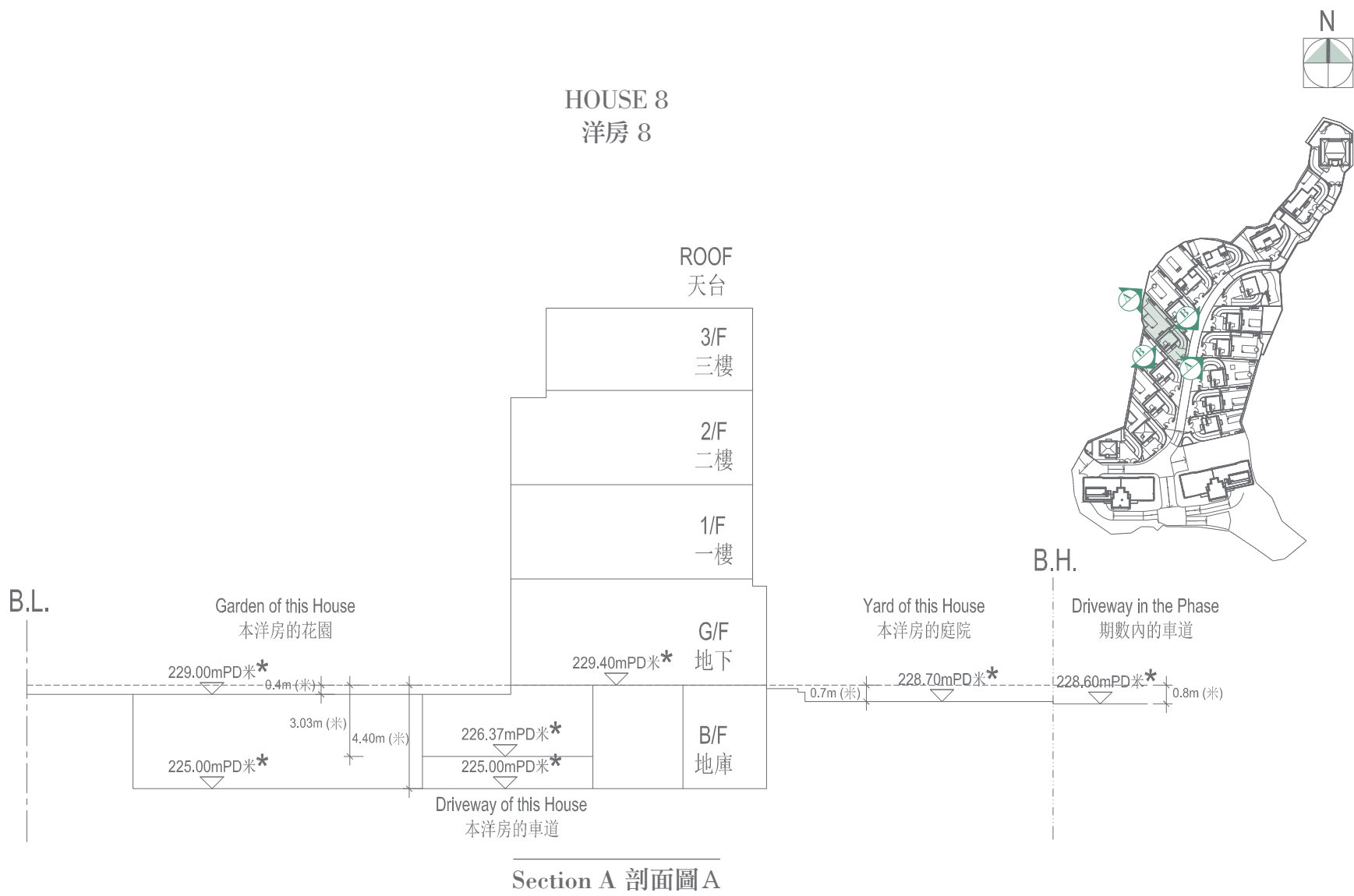
毗連建築物的一段本洋房的車道為香港主水平基準以上226.37至225.00米。

剖面圖B

毗連建築物的一段本洋房的車道為香港主水平基準以上228.70至226.37米。

毗連建築物的一段毗連洋房的車道為香港主水平基準以上228.70至225.00米。

CROSS-SECTION PLAN OF BUILDING IN THE PHASE
期數中的建築物的橫截面圖



B.L. = Boundary Line of the Lot

B.H. = Boundary Line of this House

----Dotted line denotes the lowest residential floor level

* Height (in meters) above the Hong Kong Principal Datum

Section A

The part of driveway in the Phase adjacent to the building is 228.60 metres above the Hong Kong Principal Datum.

The part of driveway of this House adjacent to the building is 226.37 to 225.00 metres above the Hong Kong Principal Datum.

Section B

The part of driveway of this House adjacent to the building is 228.70 to 226.37 metres above the Hong Kong Principal Datum.

The part of driveway of the adjoining House adjacent to the building is 228.70 to 225.00 metres above the Hong Kong Principal Datum.

B.L. = 本地段的界線

B.H. = 本洋房的界線

----虛線為最低住宅樓層水平

* 香港主水平基準以上高度(米)

剖面圖A

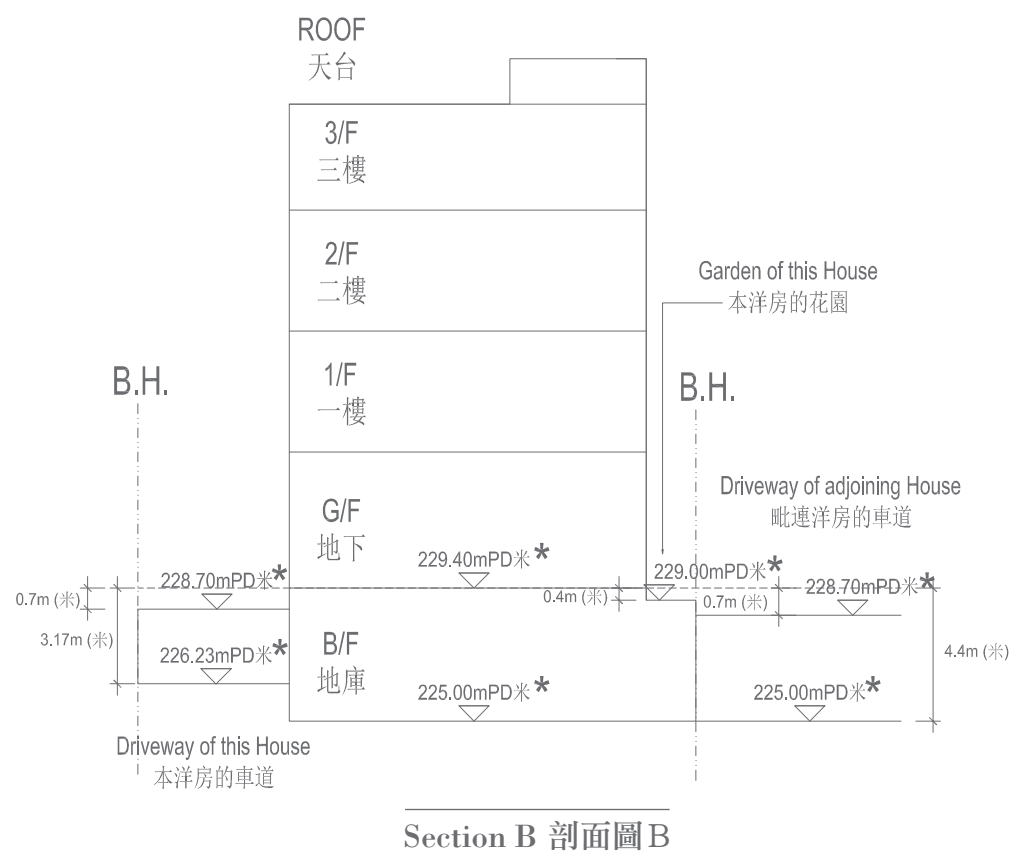
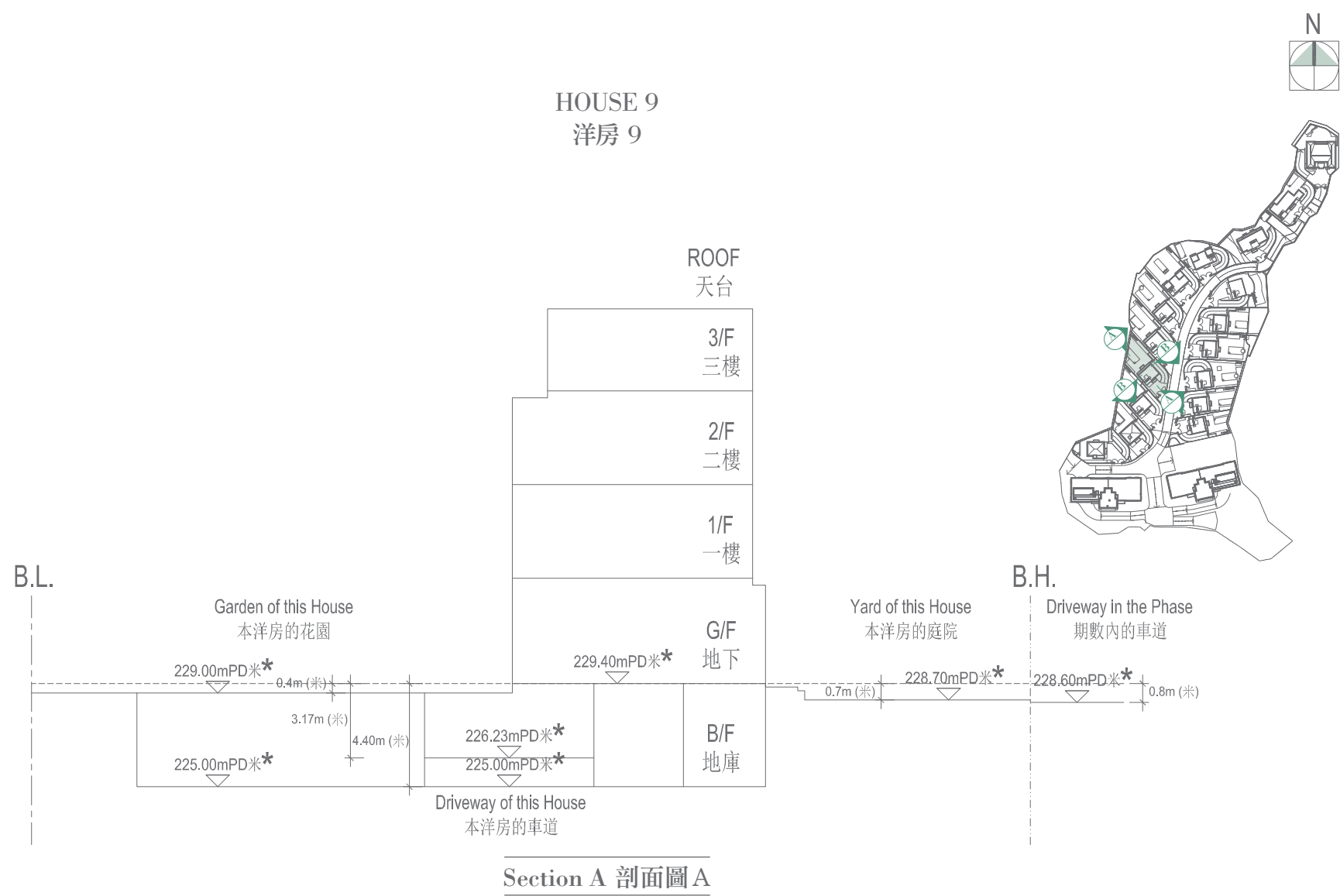
毗連建築物的一段期數內的車道為香港主水平基準以上228.60米。

毗連建築物的一段本洋房的車道為香港主水平基準以上226.37至225.00米。

剖面圖B

毗連建築物的一段本洋房的車道為香港主水平基準以上228.70至226.37米。

毗連建築物的一段毗連洋房的車道為香港主水平基準以上228.70至225.00米。



B.L. = Boundary Line of the Lot
B.H. = Boundary Line of this House
----Dotted line denotes the lowest residential floor level
* Height (in meters) above the Hong Kong Principal Datum

Section A
The part of driveway in the Phase adjacent to the building is 228.60 metres above the Hong Kong Principal Datum.
The part of driveway of this House adjacent to the building is 226.23 to 225.00 metres above the Hong Kong Principal Datum.

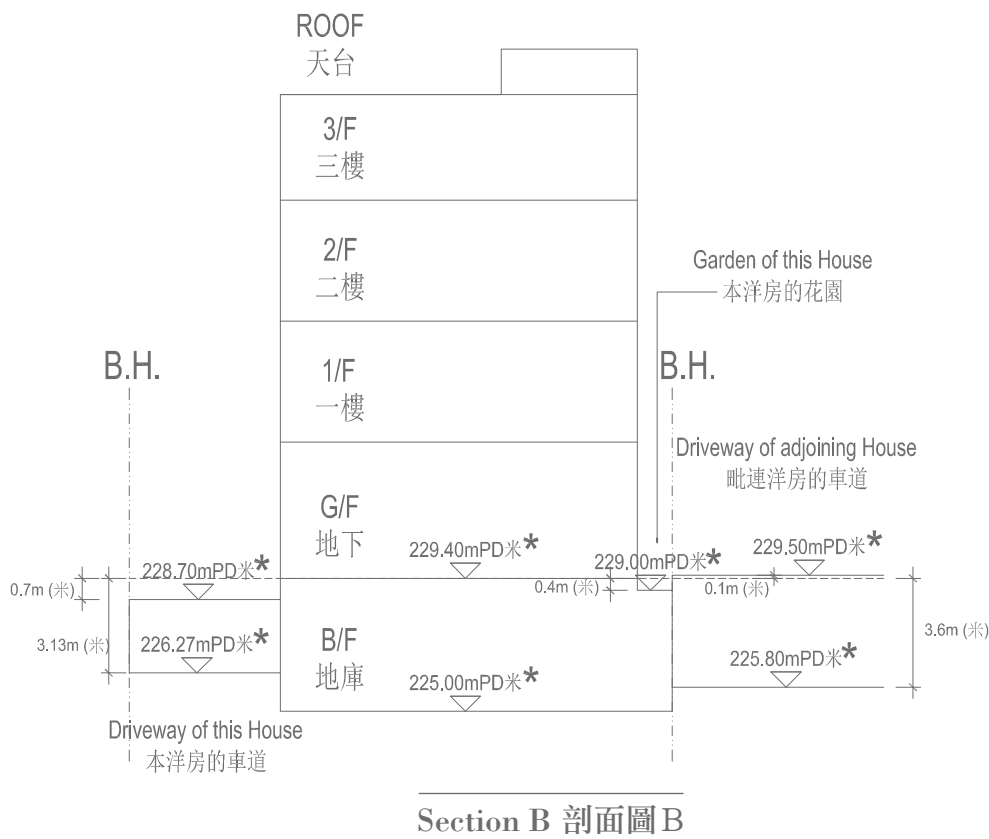
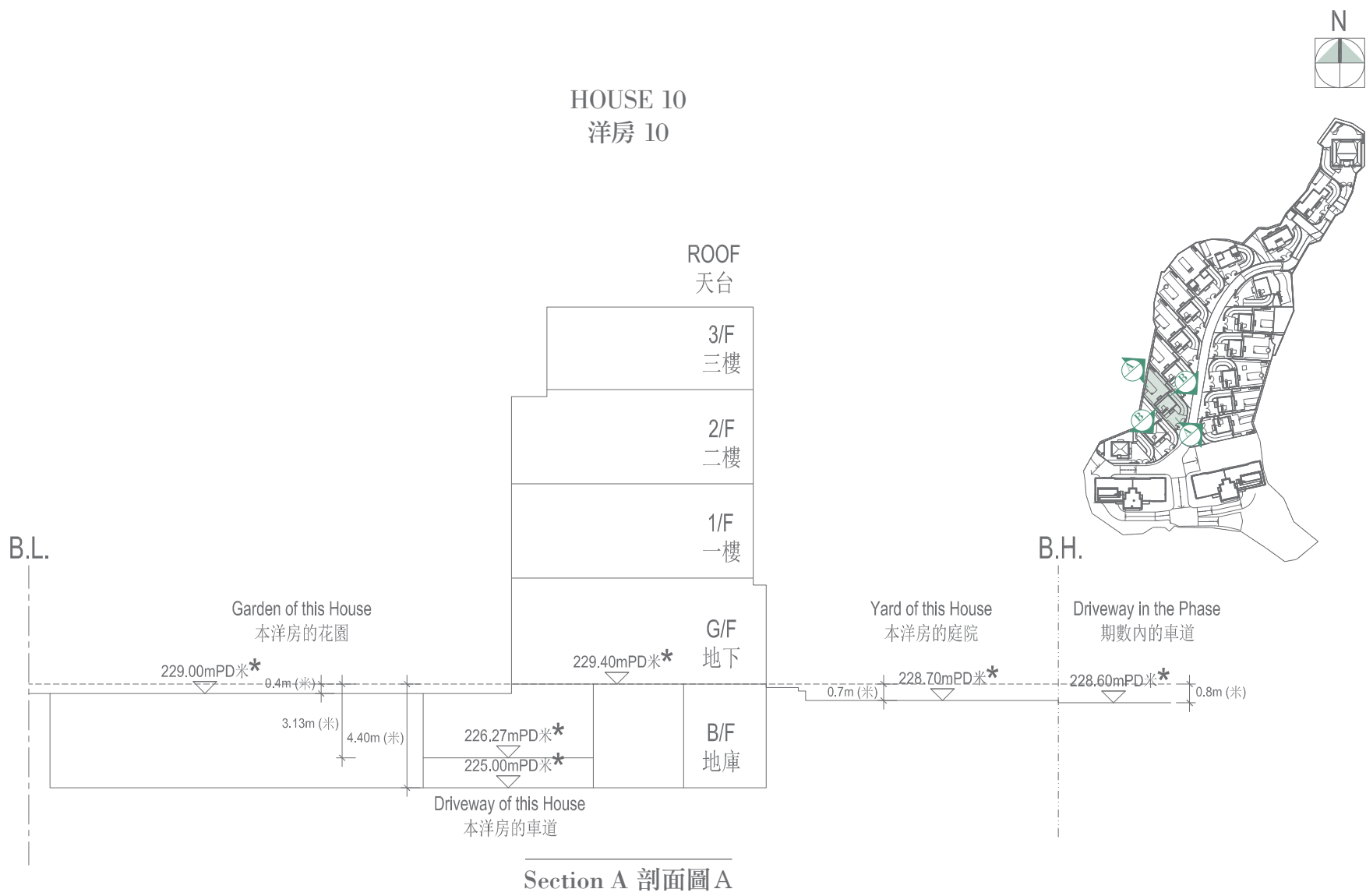
Section B
The part of driveway of this House adjacent to the building is 228.70 to 226.23 metres above the Hong Kong Principal Datum.
The part of driveway of the adjoining House adjacent to the building is 228.70 to 225.00 metres above the Hong Kong Principal Datum.

B.L. = 本地段的界線
B.H. = 本洋房的界線
----虛線為最低住宅樓層水平
* 香港主水平基準以上高度(米)

剖面圖A
毗連建築物的一段期數內的車道為香港主水平基準以上228.60米。
毗連建築物的一段本洋房的車道為香港主水平基準以上226.23至225.00米。

剖面圖B
毗連建築物的一段本洋房的車道為香港主水平基準以上228.70至226.23米。
毗連建築物的一段毗連洋房的車道為香港主水平基準以上228.70至225.00米。

CROSS-SECTION PLAN OF BUILDING IN THE PHASE
期數中的建築物的橫截面圖



B.L. = Boundary Line of the Lot

B.H. = Boundary Line of this House

----Dotted line denotes the lowest residential floor level

* Height (in meters) above the Hong Kong Principal Datum

Section A

The part of driveway in the Phase adjacent to the building is 228.60 metres above the Hong Kong Principal Datum.

The part of driveway of this House adjacent to the building is 226.27 to 225.00 metres above the Hong Kong Principal Datum.

Section B

The part of driveway of this House adjacent to the building is 228.70 to 226.27 metres above the Hong Kong Principal Datum.

The part of driveway of the adjoining House adjacent to the building is 229.50 to 225.80 metres above the Hong Kong Principal Datum.

B.L. = 本地段的界線

B.H. = 本洋房的界線

----虛線為最低住宅樓層水平

* 香港主水平基準以上高度(米)

剖面圖 A

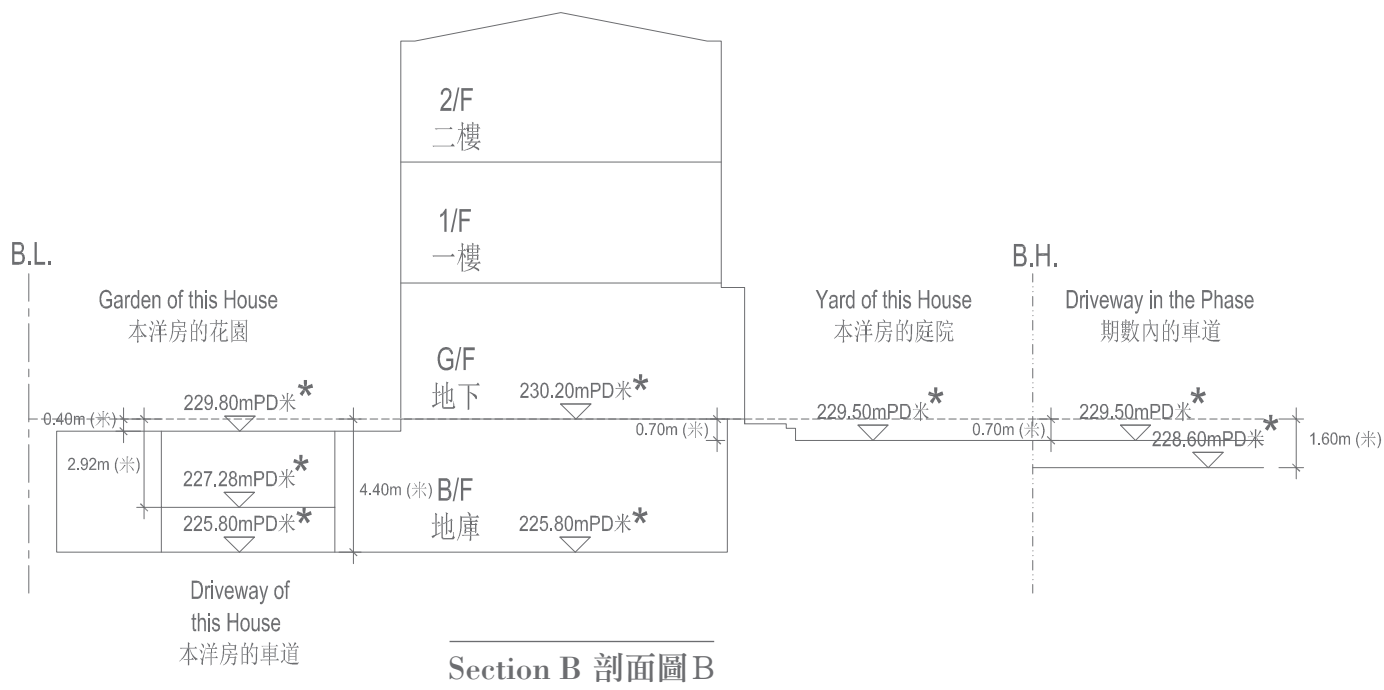
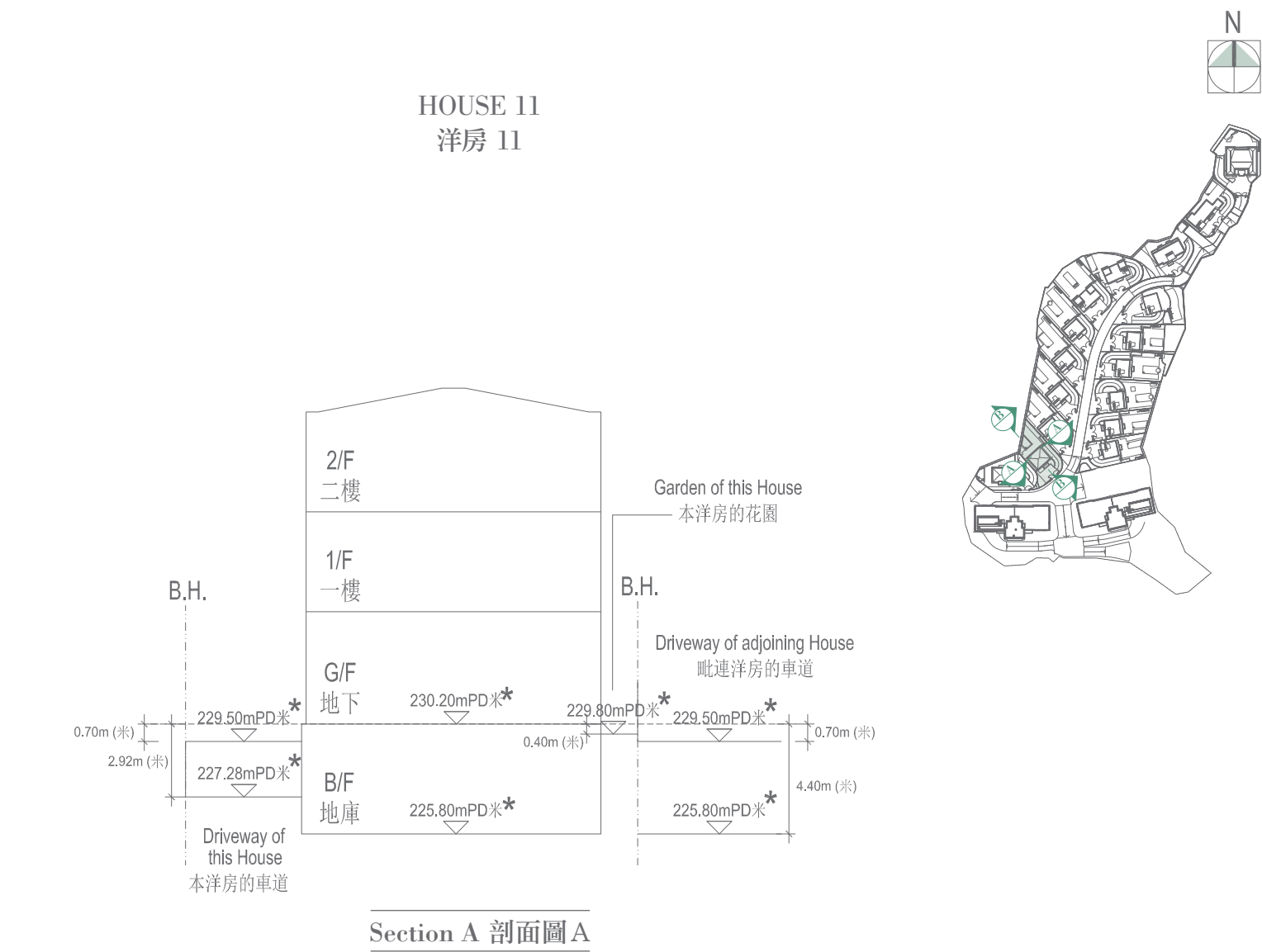
毗連建築物的一段期數內的车道為香港主水平基準以上228.60米。

毗連建築物的一段本洋房的车道為香港主水平基準以上226.27至225.00米。

剖面圖 B

毗連建築物的一段本洋房的车道為香港主水平基準以上228.70至226.27米。

毗連建築物的一段毗連洋房的车道為香港主水平基準以上229.50至225.80米。



B.L. = Boundary Line of the Lot

B.H. = Boundary Line of this House

----Dotted line denotes the lowest residential floor level

* Height (in meters) above the Hong Kong Principal Datum

Section A

The part of driveway of the adjoining House adjacent to the building is 229.50 to 225.80 metres above the Hong Kong Principal Datum.

The part of driveway of this House adjacent to the building is 229.50 to 227.28 metres above the Hong Kong Principal Datum.

Section B

The part of driveway of this House adjacent to the building is 227.28 to 225.80 metres above the Hong Kong Principal Datum.

The part of driveway in the Phase adjacent to the building is 229.50 to 228.60 metres above the Hong Kong Principal Datum.

B.L. = 本地段的界線

B.H. = 本洋房的界線

----虛線為最低住宅樓層水平

* 香港主水平基準以上高度(米)

剖面圖A

毗連建築物的一段毗連洋房的车道為香港主水平基準以上229.50至225.80米。

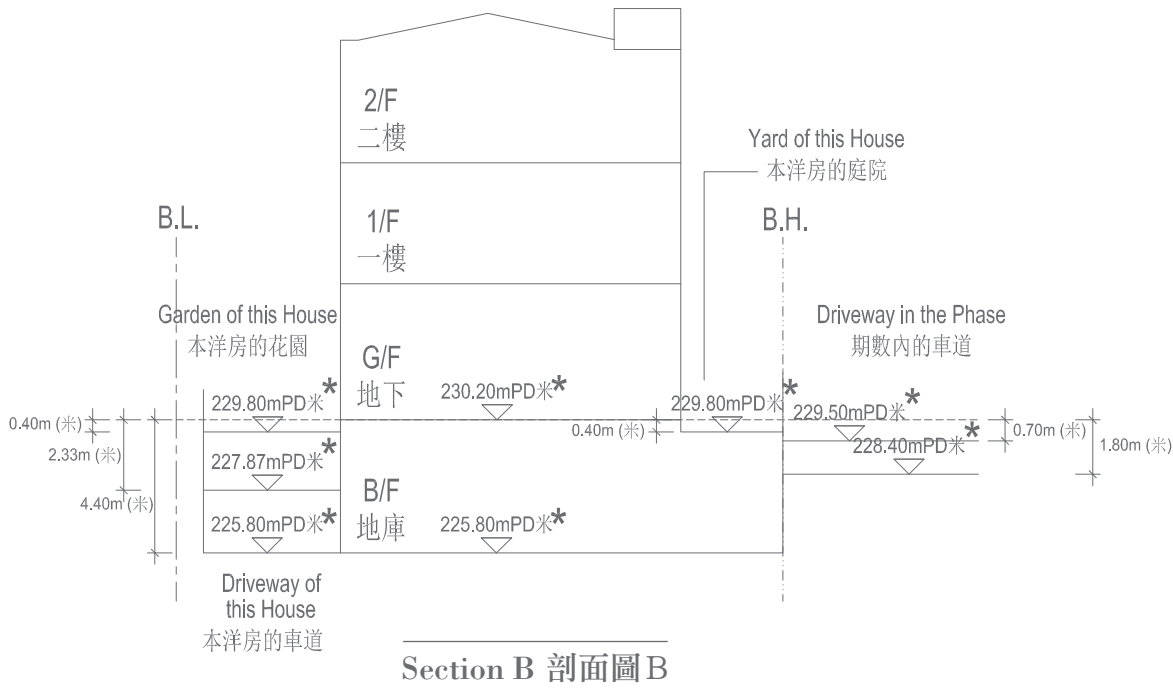
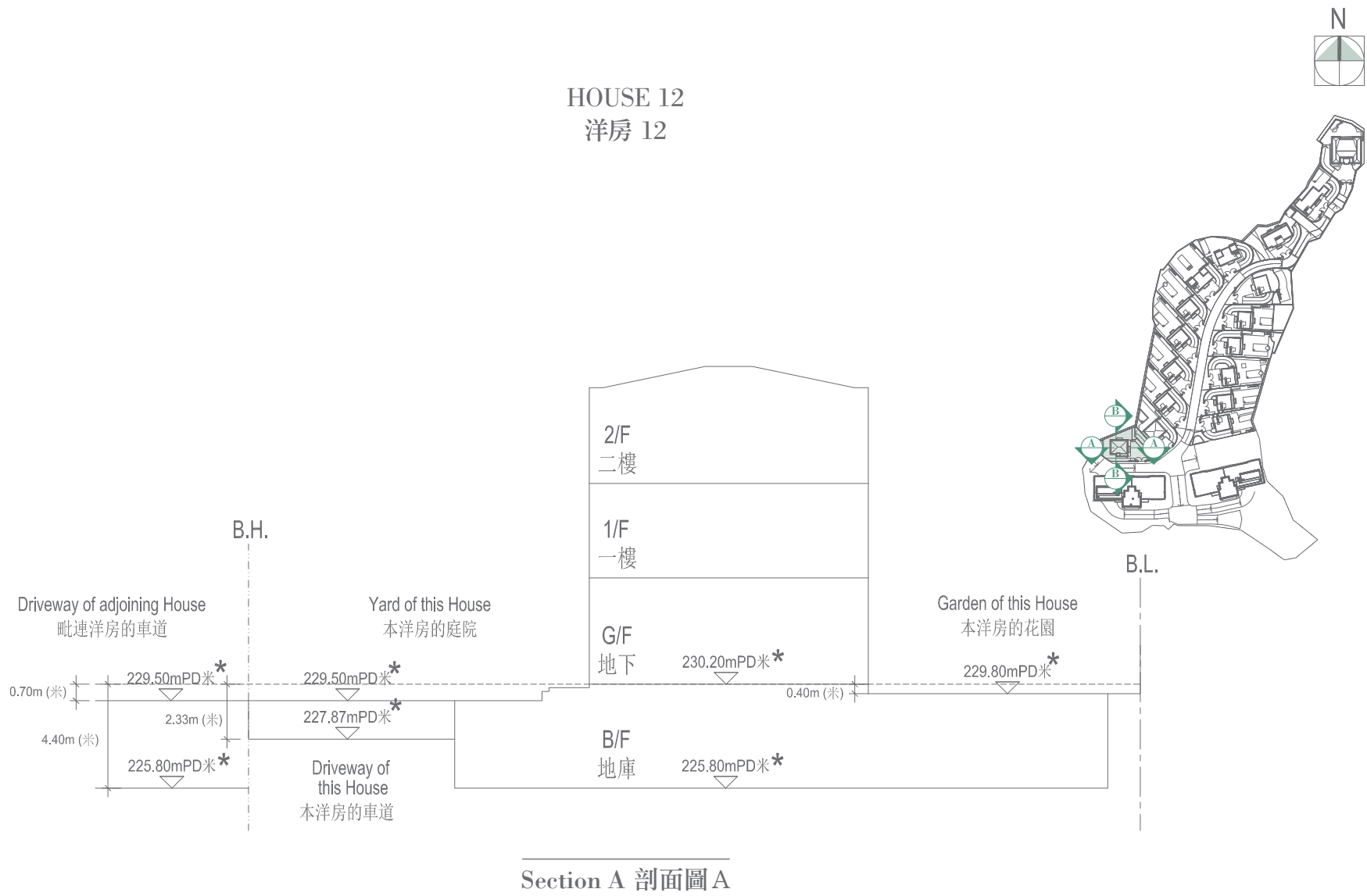
毗連建築物的一段本洋房的车道為香港主水平基準以上229.50至227.28米。

剖面圖B

毗連建築物的一段本洋房的车道為香港主水平基準以上227.28至225.80米。

毗連建築物的一段期數內的车道為香港主水平基準以上229.50至228.60米。

CROSS-SECTION PLAN OF BUILDING IN THE PHASE
期數中的建築物的橫截面圖



B.L. = Boundary Line of the Lot
B.H. = Boundary Line of this House

----Dotted line denotes the lowest residential floor level
* Height (in meters) above the Hong Kong Principal Datum

Section A

The part of driveway of the adjoining House adjacent to the building is 229.50 to 225.80 metres above the Hong Kong Principal Datum.
The part of driveway of this House adjacent to the building is 229.50 to 227.87 metres above the Hong Kong Principal Datum.

Section B

The part of driveway of this House adjacent to the building is 227.87 to 225.80 metres above the Hong Kong Principal Datum.
The part of driveway in the Phase adjacent to the building is 229.50 to 228.40 metres above the Hong Kong Principal Datum.

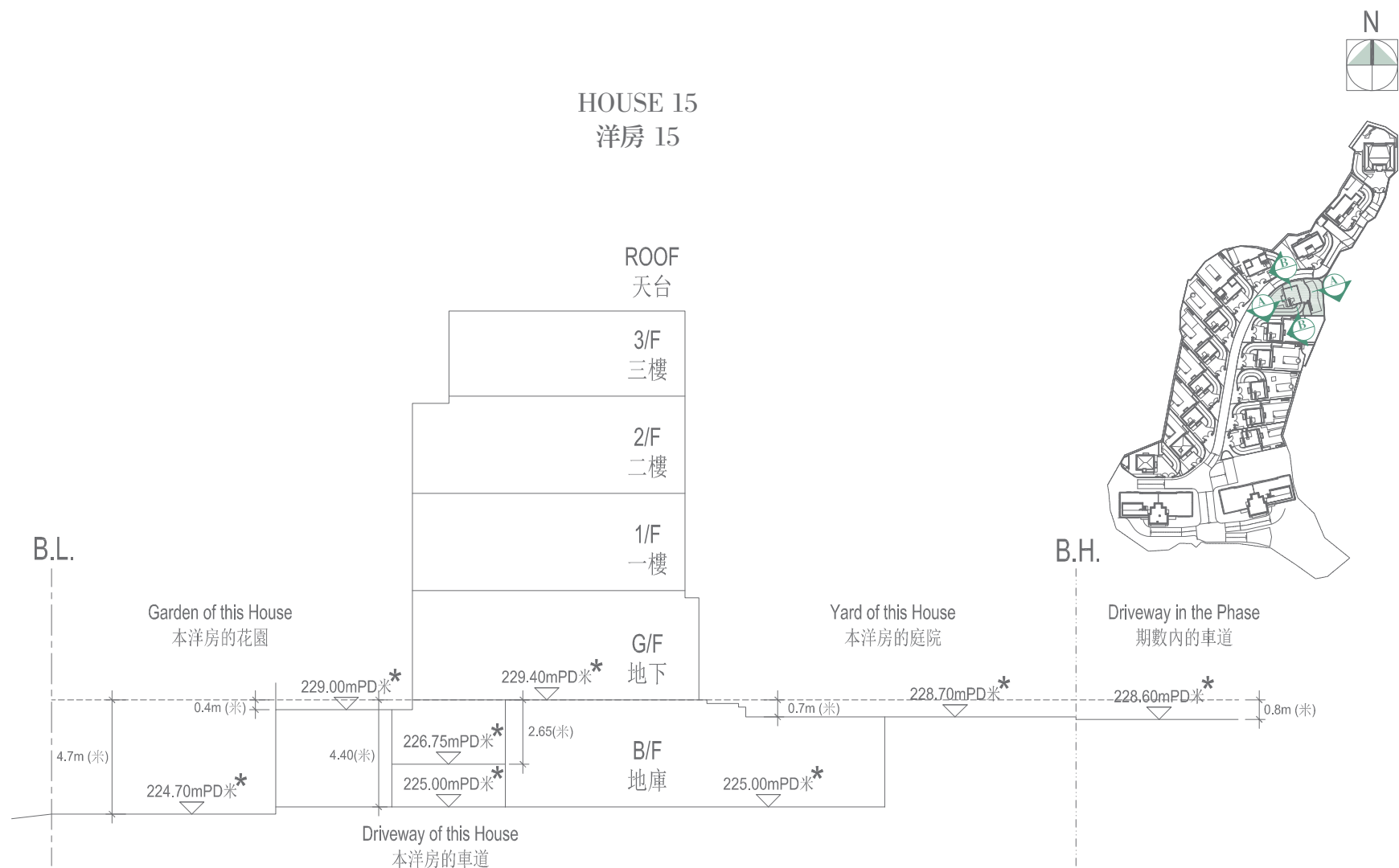
B.L. = 本地段的界線
B.H. = 本洋房的界線
----虛線為最低住宅樓層水平
* 香港主水平基準以上高度(米)

剖面圖A

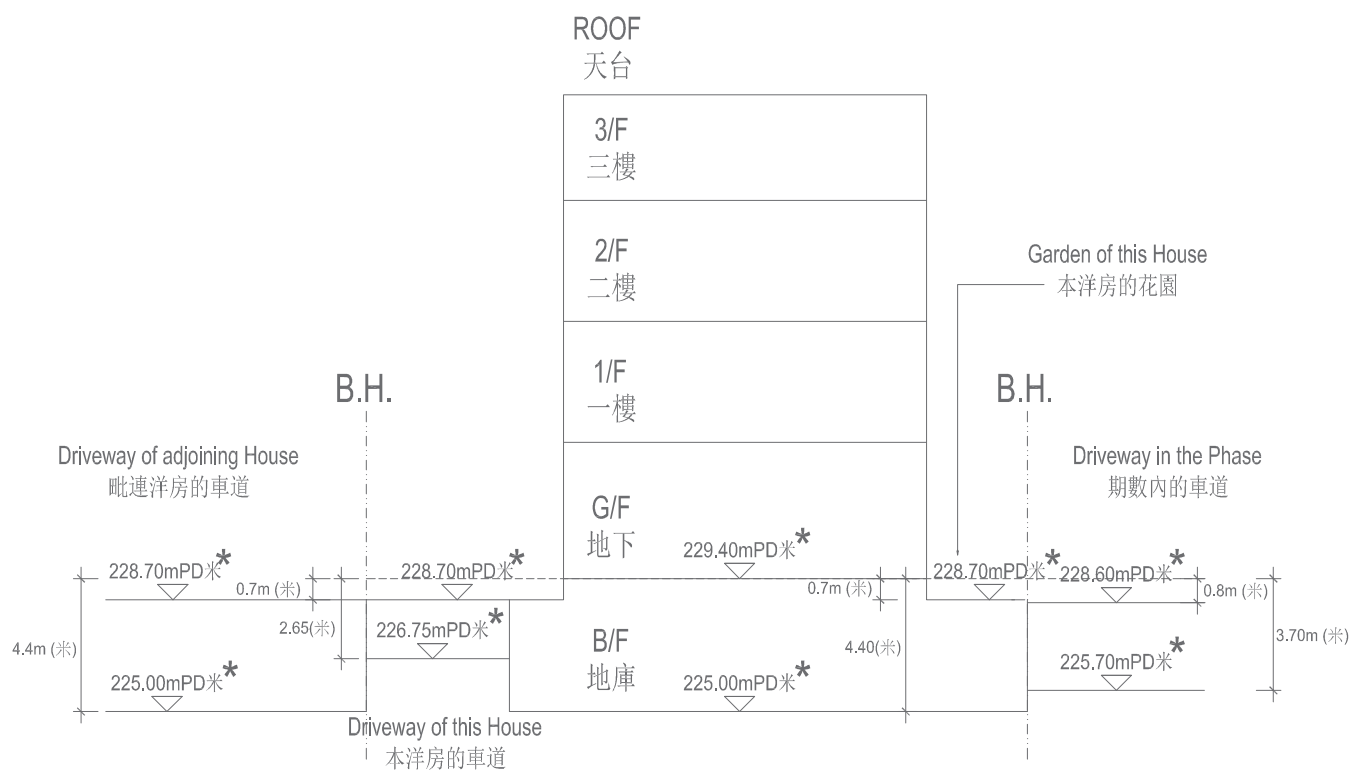
毗連建築物的一段毗連洋房的车道為香港主水平基準以上229.50至225.80米。
毗連建築物的一段本洋房的车道為香港主水平基準以上229.50至227.87米。

剖面圖B

毗連建築物的一段本洋房的车道為香港主水平基準以上227.87至225.80米。
毗連建築物的一段期數內的车道為香港主水平基準以上229.50至228.40米。



Section A 剖面圖 A



Section B 剖面圖 B

B.L. = Boundary Line of the Lot

B.H. = Boundary Line of this House

----Dotted line denotes the lowest residential floor level

* Height (in meters) above the Hong Kong Principal Datum

Section A

The part of driveway of this House adjacent to the building is 226.75 to 225.00 metres above the Hong Kong Principal Datum.

The part of driveway in the Phase adjacent to the building is 228.60 metres above the Hong Kong Principal Datum.

Section B

The part of driveway of this House adjacent to the building is 228.70 to 226.75 metres above the Hong Kong Principal Datum.

The part of driveway of the adjoining House adjacent to the building is 228.70 to 225.00 metres above the Hong Kong Principal Datum.

The part of driveway in the Phase adjacent to the building is 228.60 to 225.70 metres above the Hong Kong Principal Datum.

B.L. = 本地段的界線

B.H. = 本洋房的界線

----虛線為最低住宅樓層水平

* 香港主水平基準以上高度(米)

剖面圖A

毗連建築物的一段本洋房的車道為香港主水平基準以上226.75至225.00米。

毗連建築物的一段期數內的車道為香港主水平基準以上228.60米。

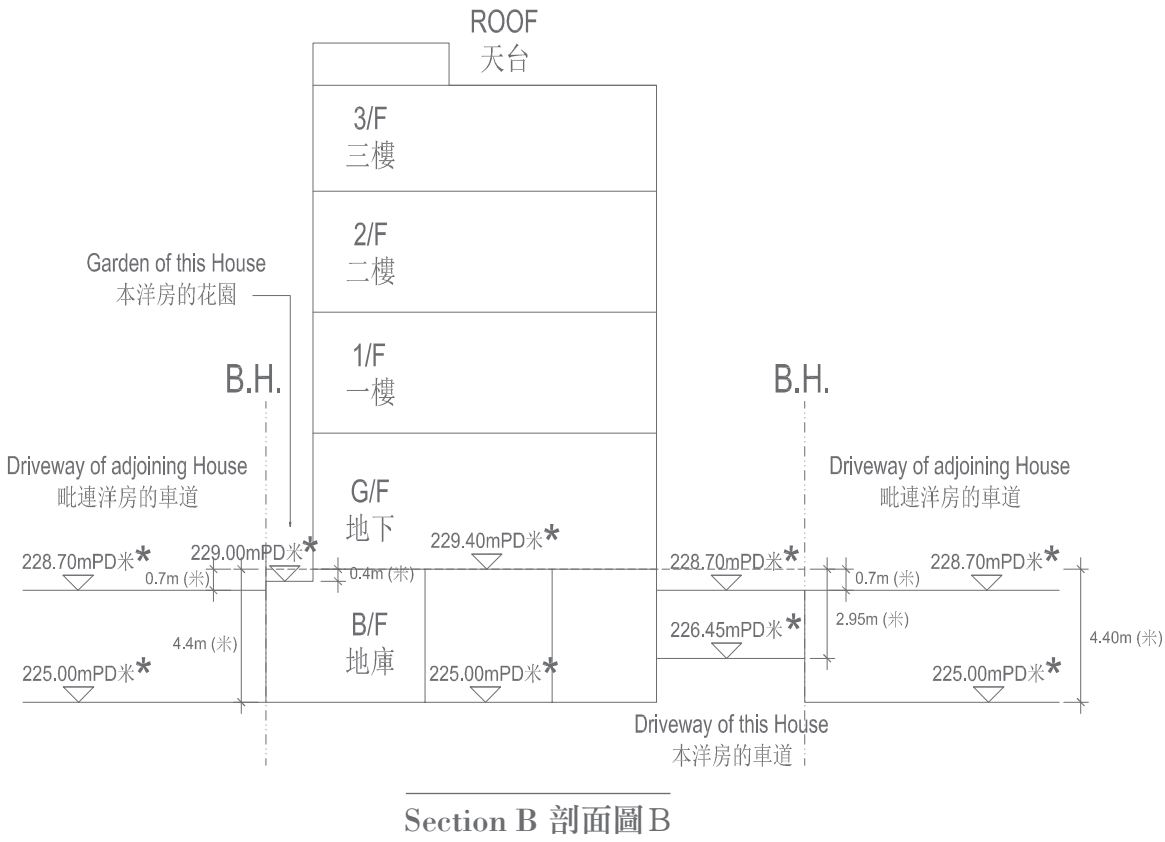
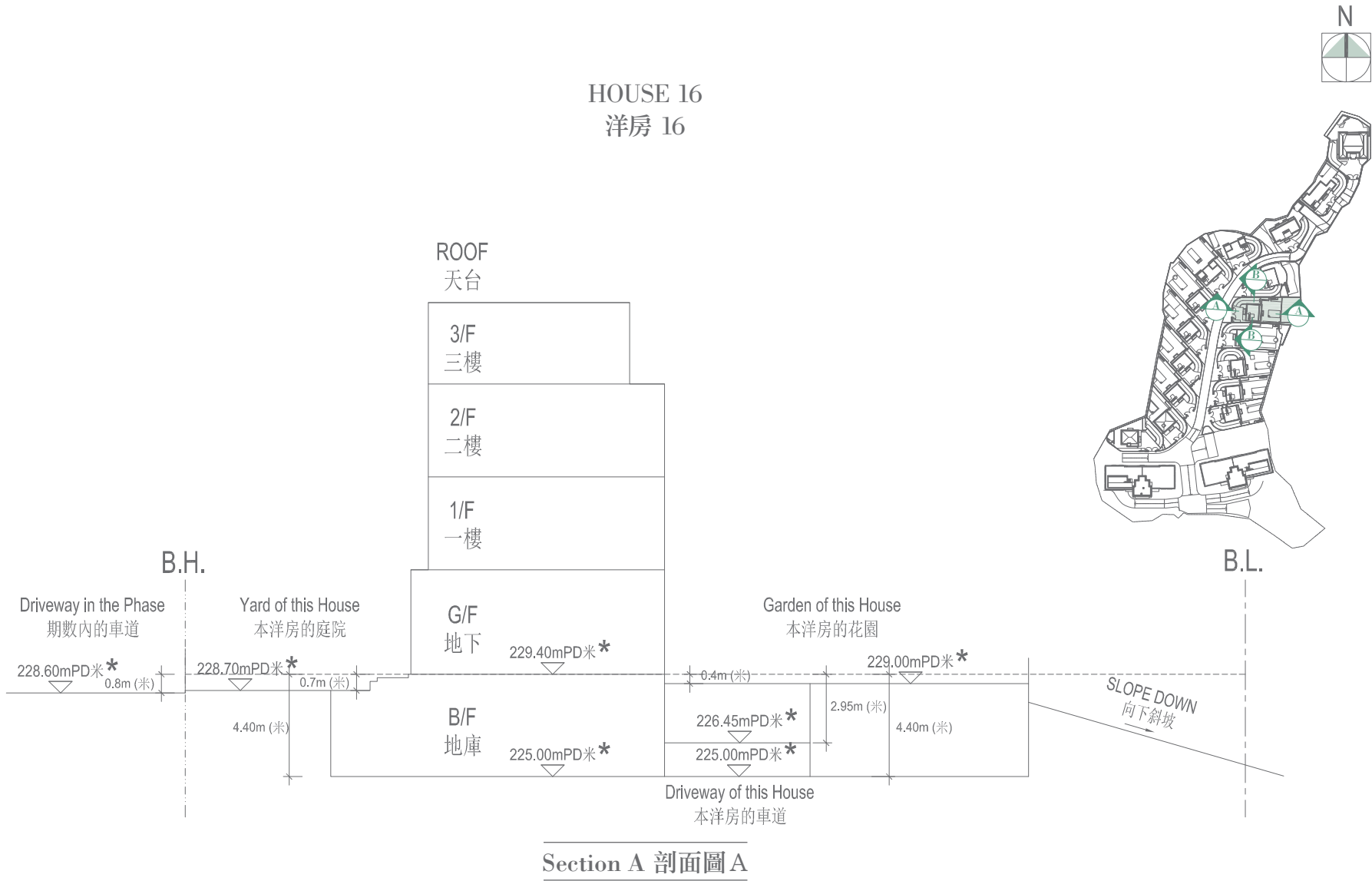
剖面圖B

毗連建築物的一段本洋房的車道為香港主水平基準以上228.70至226.75米。

毗連建築物的一段毗連洋房的車道為香港主水平基準以上228.70至225.00米。

毗連建築物的一段期數內的車道為香港主水平基準以上228.60至225.70米。

CROSS-SECTION PLAN OF BUILDING IN THE PHASE
期數中的建築物的橫截面圖



B.L. = Boundary Line of the Lot

B.H. = Boundary Line of this House

----Dotted line denotes the lowest residential floor level

* Height (in meters) above the Hong Kong Principal Datum

Section A

The part of driveway in the Phase adjacent to the building is 228.60 metres above the Hong Kong Principal Datum.

The part of driveway of this House adjacent to the building is 226.45 to 225.00 metres above the Hong Kong Principal Datum.

Section B

The part of driveway of this House adjacent to the building is 228.70 to 226.45 metres above the Hong Kong Principal Datum.

The part of driveway of the adjoining House adjacent to the building is 228.70 to 225.00 metres above the Hong Kong Principal Datum.

B.L. = 本地段的界線

B.H. = 本洋房的界線

----虛線為最低住宅樓層水平

* 香港主水平基準以上高度(米)

剖面圖A

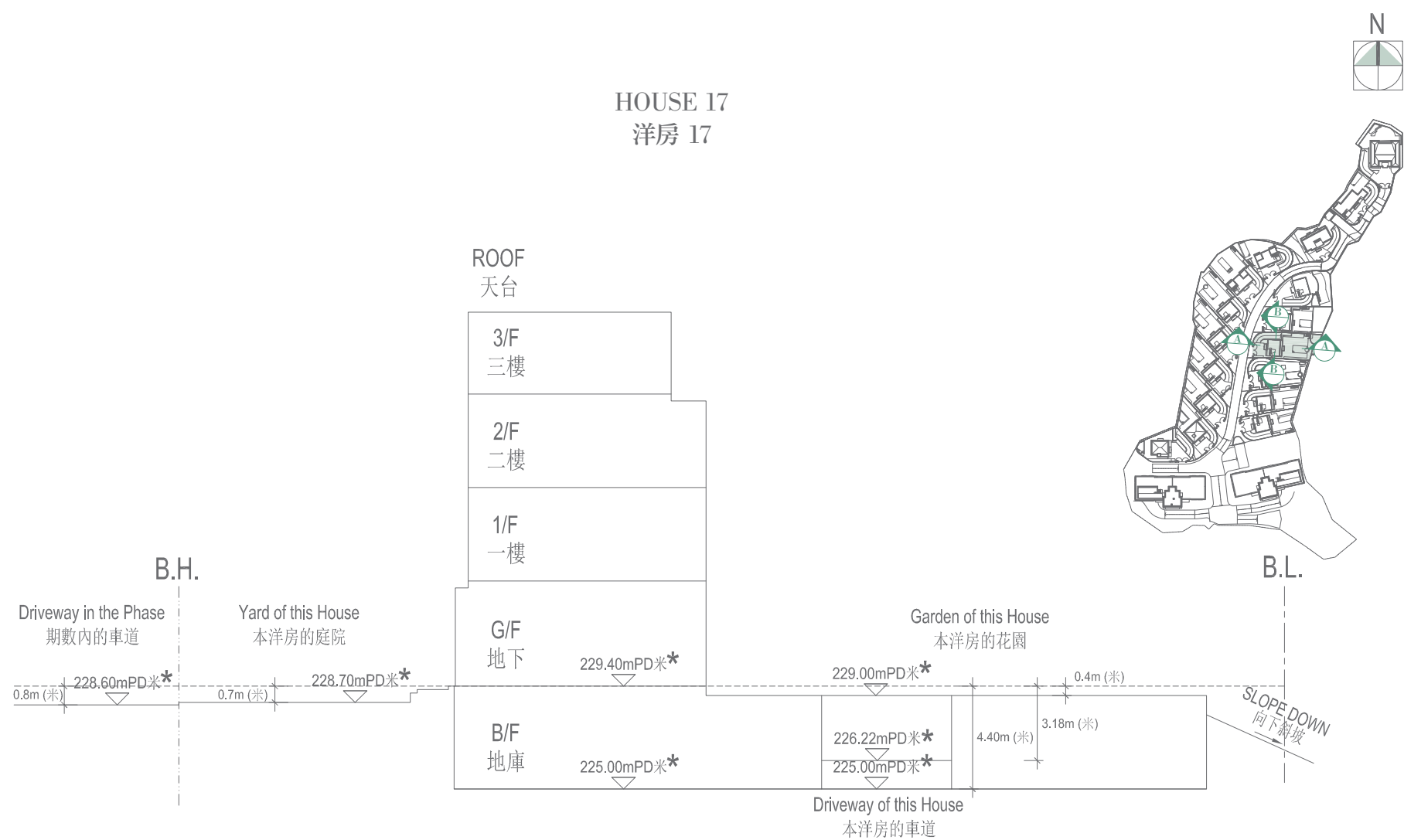
毗連建築物的一段期數內的車道為香港主水平基準以上228.60米。

毗連建築物的一段本洋房的车道為香港主水平基準以上226.45至225.00米。

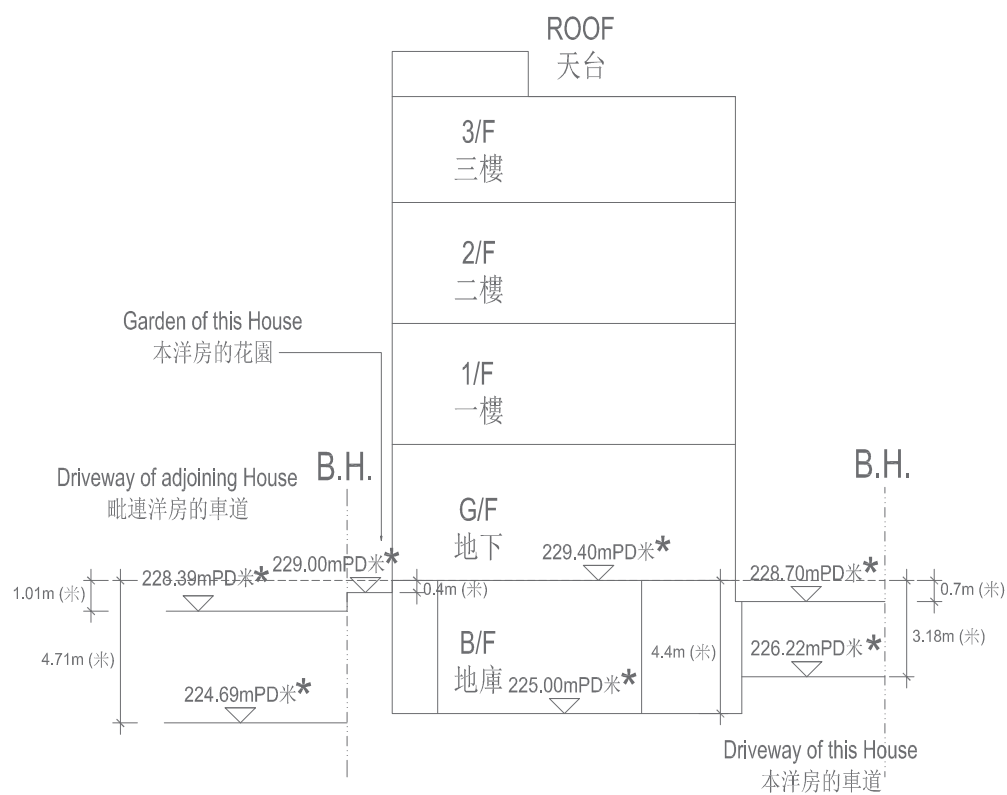
剖面圖B

毗連建築物的一段本洋房的车道為香港主水平基準以上228.70至226.45米。

毗連建築物的一段毗連洋房的车道為香港主水平基準以上228.70至225.00米。



Section A 剖面圖 A



Section B 剖面圖 B

B.L. = Boundary Line of the Lot

B.H. = Boundary Line of this House

----Dotted line denotes the lowest residential floor level

* Height (in meters) above the Hong Kong Principal Datum

Section A

The part of driveway in the Phase adjacent to the building is 228.60 metres above the Hong Kong Principal Datum.

The part of driveway of this House adjacent to the building is 226.22 to 225.00 metres above the Hong Kong Principal Datum.

Section B

The part of driveway of this House adjacent to the building is 228.70 to 226.22 metres above the Hong Kong Principal Datum.

The part of driveway of the adjoining House adjacent to the building is 228.39 to 224.69 metres above the Hong Kong Principal Datum.

B.L. = 本地段的界線

B.H. = 本洋房的界線

----虛線為最低住宅樓層水平

* 香港主水平基準以上高度(米)

剖面圖A

毗連建築物的一段期數內的车道為香港主水平基準以上228.60米。

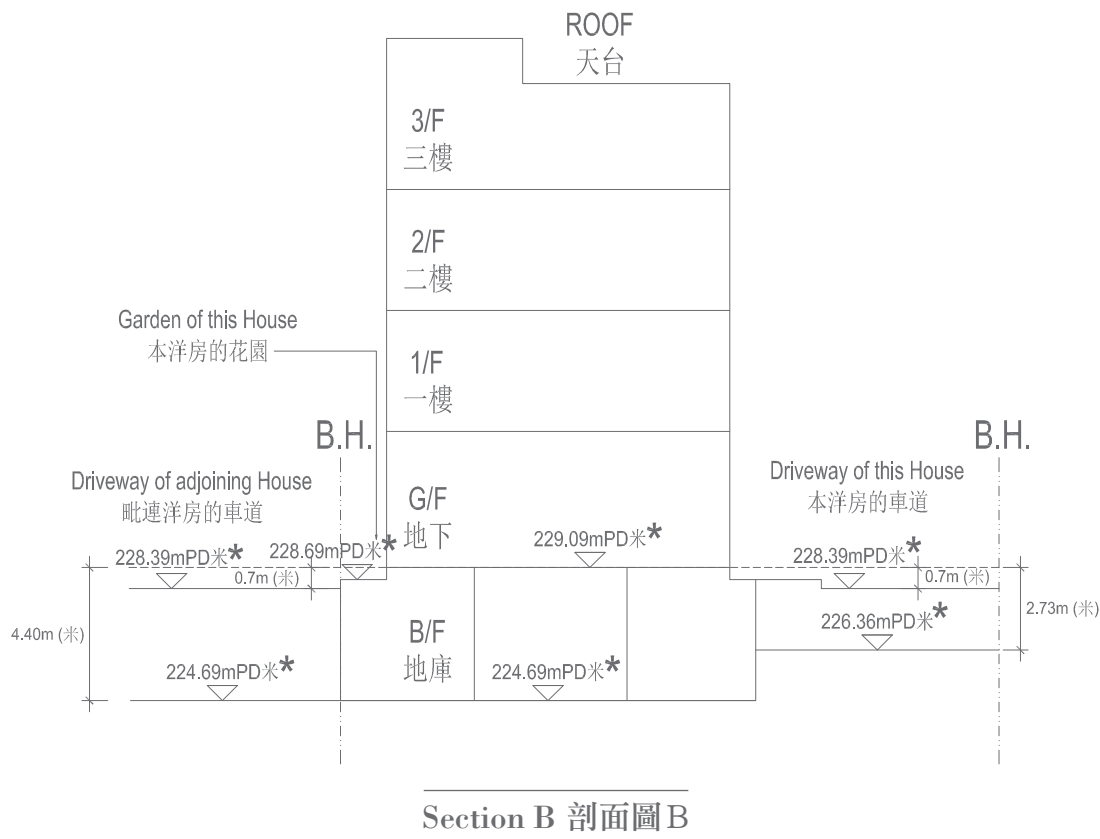
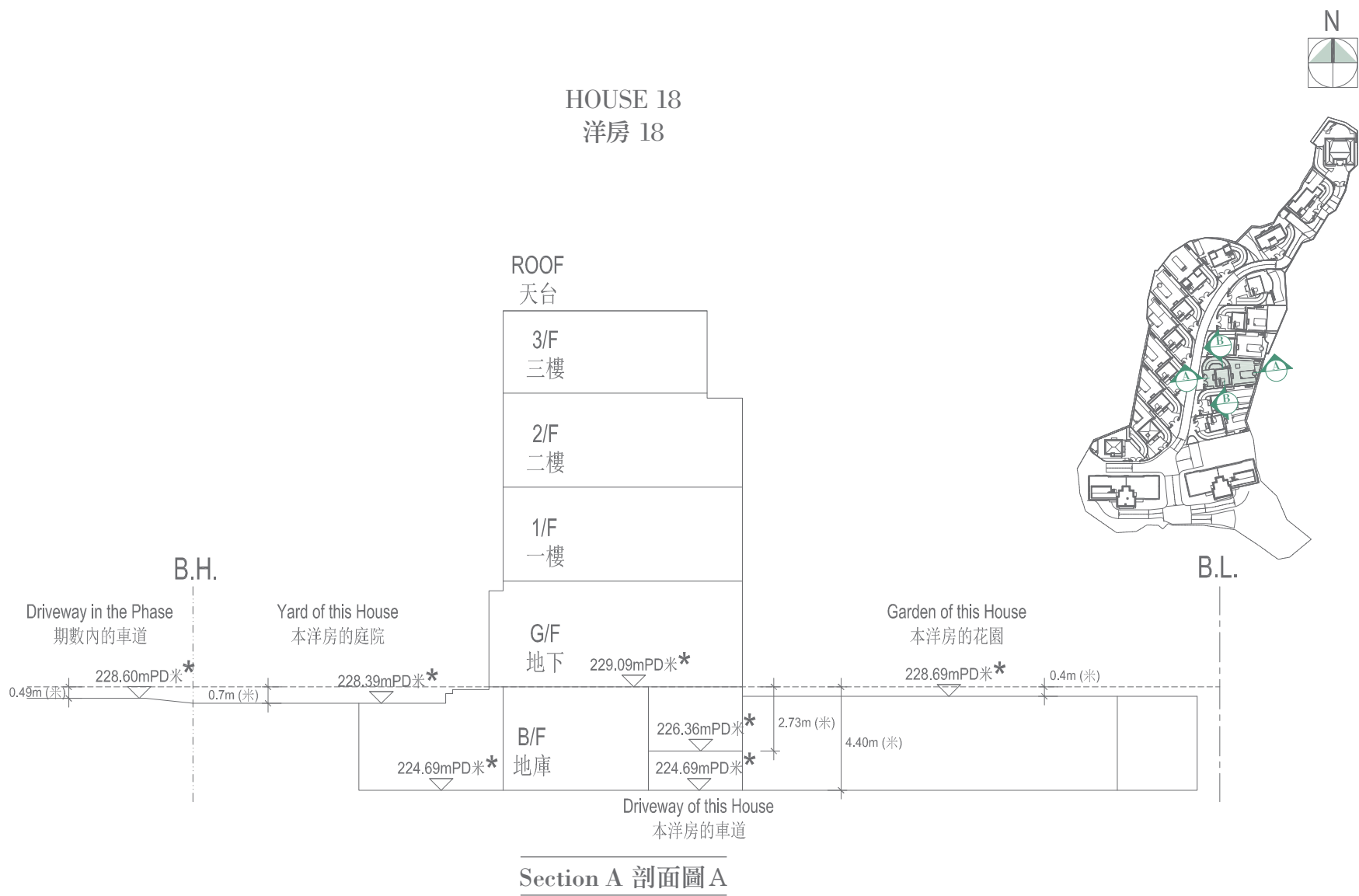
毗連建築物的一段本洋房的车道為香港主水平基準以上226.22至225.00米。

剖面圖B

毗連建築物的一段本洋房的车道為香港主水平基準以上228.70至226.22米。

毗連建築物的一段毗連洋房的车道為香港主水平基準以上228.39至224.69米。

CROSS-SECTION PLAN OF BUILDING IN THE PHASE
期數中的建築物的橫截面圖



B.L. = Boundary Line of the Lot
B.H. = Boundary Line of this House

----Dotted line denotes the lowest residential floor level
* Height (in meters) above the Hong Kong Principal Datum

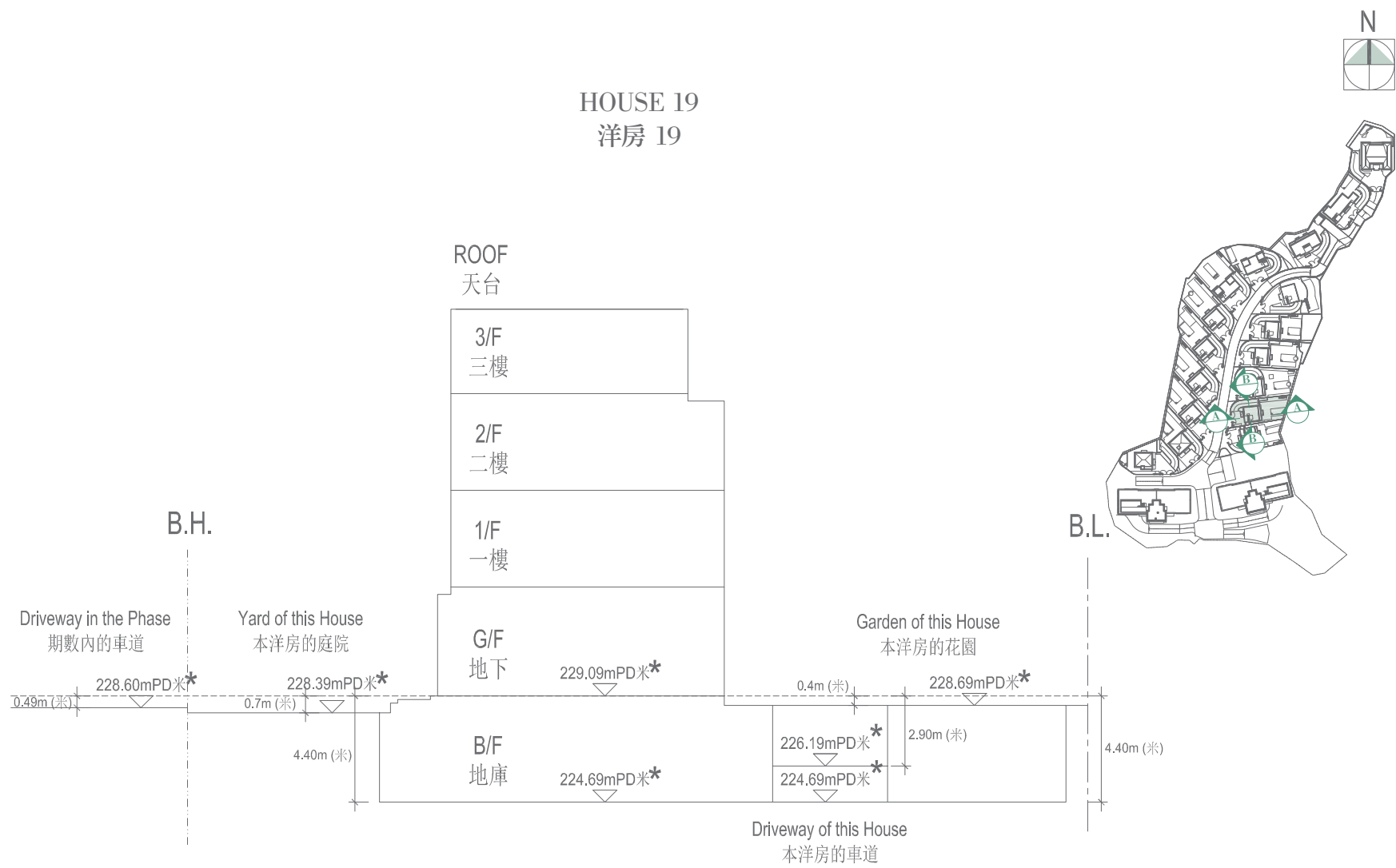
Section A
The part of driveway in the Phase adjacent to the building is 228.60 metres above the Hong Kong Principal Datum.
The part of driveway of this House adjacent to the building is 226.36 to 224.69 metres above the Hong Kong Principal Datum.

Section B
The part of driveway of this House adjacent to the building is 228.39 to 226.36 metres above the Hong Kong Principal Datum.
The part of driveway of the adjoining House adjacent to the building is 228.39 to 224.69 metres above the Hong Kong Principal Datum.

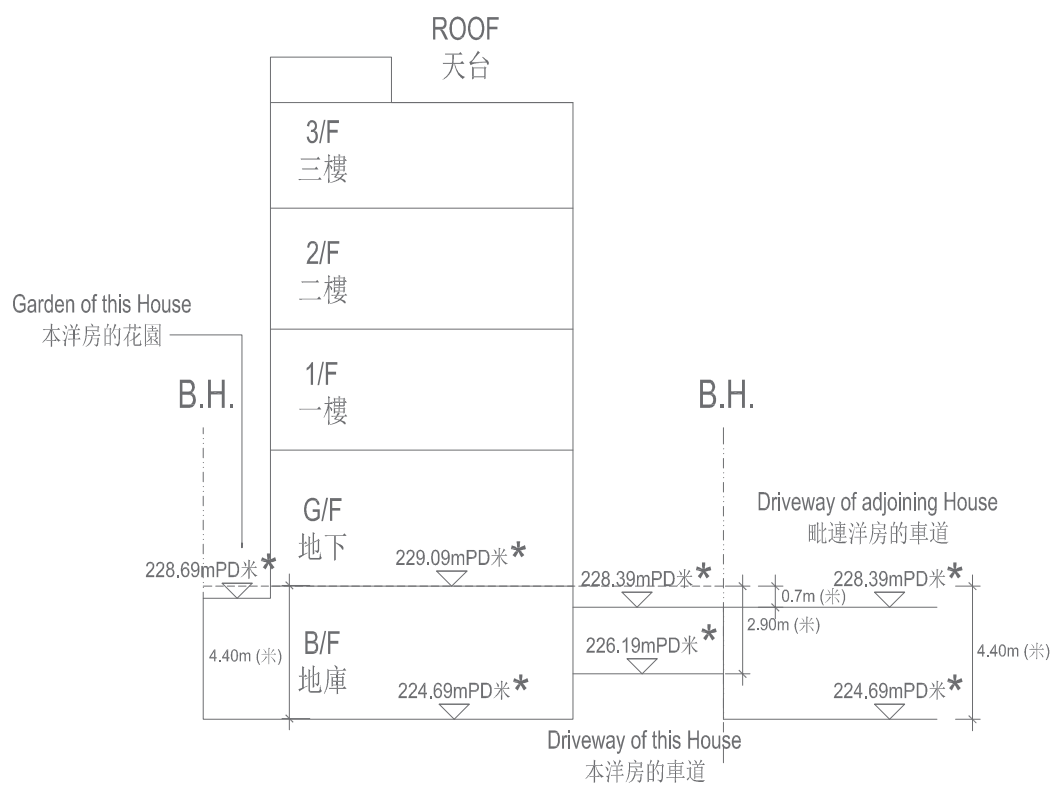
B.L. = 本地段的界線
B.H. = 本洋房的界線
----虛線為最低住宅樓層水平
* 香港主水平基準以上高度(米)

剖面圖A
毗連建築物的一段期數內的車道為香港主水平基準以上228.60米。
毗連建築物的一段本洋房的車道為香港主水平基準以上226.36至224.69米。

剖面圖B
毗連建築物的一段本洋房的車道為香港主水平基準以上228.39至226.36米。
毗連建築物的一段毗連洋房的車道為香港主水平基準以上228.39至224.69米。



Section A 剖面圖 A



Section B 剖面圖 B

B.L. = Boundary Line of the Lot

B.H. = Boundary Line of this House

----Dotted line denotes the lowest residential floor level

* Height (in meters) above the Hong Kong Principal Datum

Section A

The part of driveway in the Phase adjacent to the building is 228.60 metres above the Hong Kong Principal Datum.

The part of driveway of this House adjacent to the building is 226.19 to 224.69 metres above the Hong Kong Principal Datum.

Section B

The part of driveway of this House adjacent to the building is 228.39 to 226.19 metres above the Hong Kong Principal Datum.

The part of driveway of the adjoining House adjacent to the building is 228.39 to 224.69 metres above the Hong Kong Principal Datum.

B.L. = 本地段的界線

B.H. = 本洋房的界線

----虛線為最低住宅樓層水平

* 香港主水平基準以上高度(米)

剖面圖A

毗連建築物的一段期數內的車道為香港主水平基準以上228.60米。

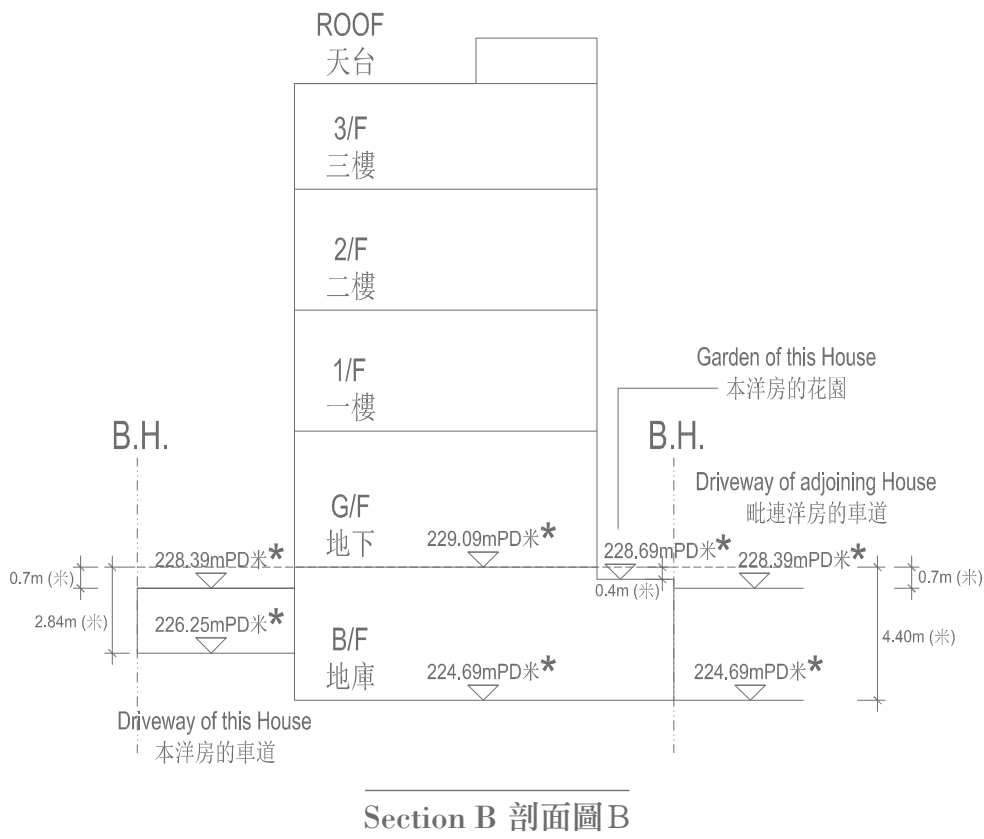
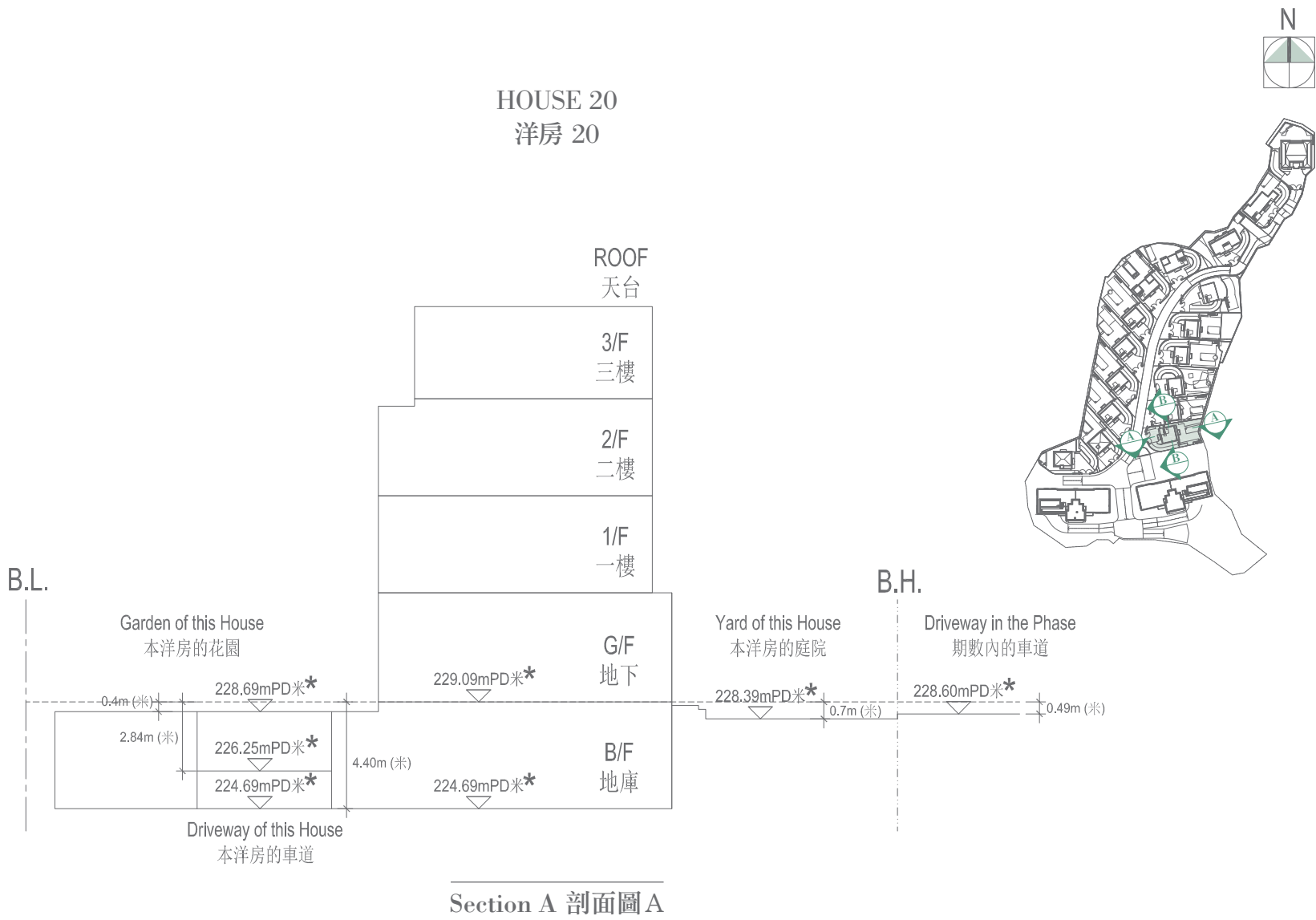
毗連建築物的一段本洋房的車道為香港主水平基準以上226.19至224.69米。

剖面圖B

毗連建築物的一段本洋房的車道為香港主水平基準以上228.39至226.19米。

毗連建築物的一段毗連洋房的車道為香港主水平基準以上228.39至224.69米。

CROSS-SECTION PLAN OF BUILDING IN THE PHASE
期數中的建築物的橫截面圖



B.L. = Boundary Line of the Lot
B.H. = Boundary Line of this House
----Dotted line denotes the lowest residential floor level
* Height (in meters) above the Hong Kong Principal Datum

Section A
The part of driveway in the Phase adjacent to the building is 228.60 metres above the Hong Kong Principal Datum.
The part of driveway of this House adjacent to the building is 226.25 to 224.69 metres above the Hong Kong Principal Datum.
Section B
The part of driveway of this House adjacent to the building is 228.39 to 226.25 metres above the Hong Kong Principal Datum.
The part of driveway of the adjoining House adjacent to the building is 228.39 to 224.69 metres above the Hong Kong Principal Datum.

B.L. = 本地段的界線
B.H. = 本洋房的界線
----虛線為最低住宅樓層水平
* 香港主水平基準以上高度(米)

剖面圖A
毗連建築物的一段期數內的車道為香港主水平基準以上228.60米。
毗連建築物的一段本洋房的車道為香港主水平基準以上226.25至224.69米。
剖面圖B
毗連建築物的一段本洋房的車道為香港主水平基準以上228.39至226.25米。
毗連建築物的一段毗連洋房的車道為香港主水平基準以上228.39至224.69米。