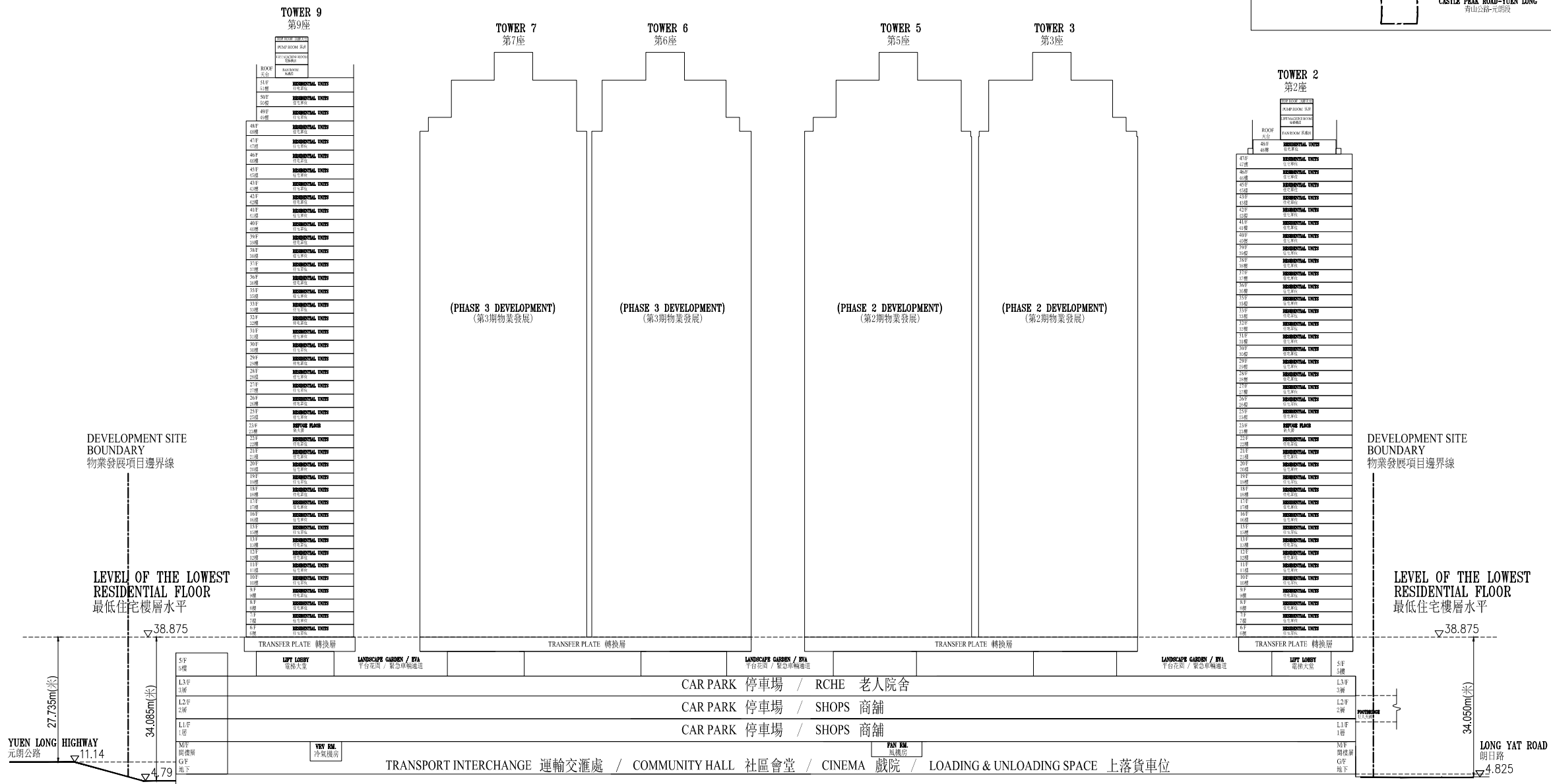


CROSS-SECTION PLAN OF BUILDING IN THE PHASE 期數中的建築物的橫截面圖

CROSS-SECTION PLAN A-A
橫截面圖A-A



Note:

1. The part of Long Yat Road adjacent to the building is 4.825 metres above the Hong Kong Principal Datum.
2. The part of Yuen Long Highway adjacent to the building is 11.14 metres above the Hong Kong Principal Datum.
3. Dotted line denotes the lowest residential floor.
4. ▽ denotes height (in metres) above the Hong Kong Principal Datum.
5. The “LONG MING STREET” indicated in the plan is now private street, which will be open to public when completed and gazetted.

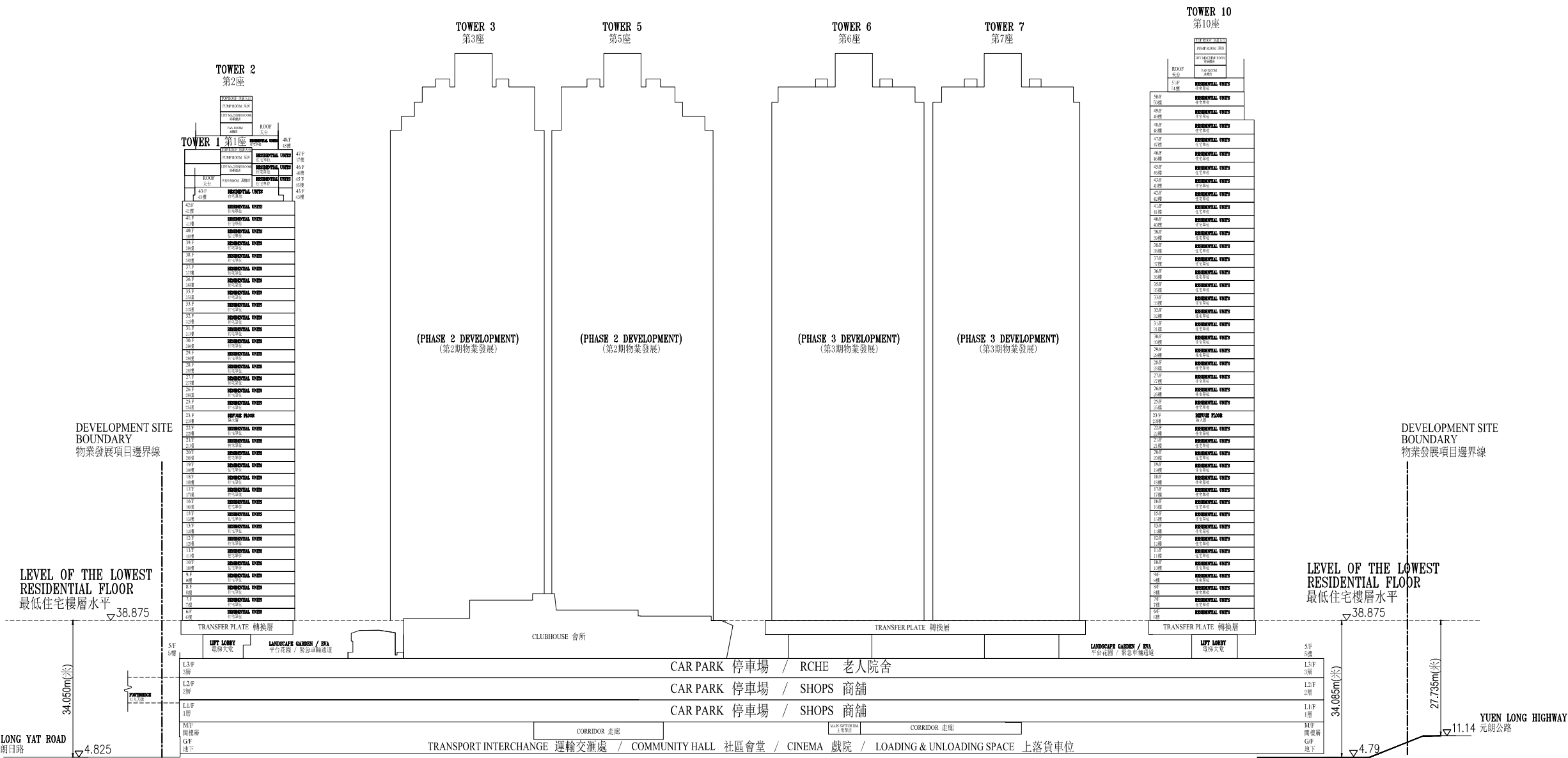
備註：

1. 毗連建築物的一段朗日路為香港主水平基準以上4.825米。
2. 毗連建築物的一段元朗公路為香港主水平基準以上11.14米。
3. 虛線為最低住宅樓層水平。
4. ▽代表香港主水平基準以上的高度(米)。
5. 圖中所指之“朗明街”現為私家街，須待完成及刊憲後方供公眾使用。

CROSS-SECTION PLAN OF BUILDING IN THE PHASE

期數中的建築物的橫截面圖

CROSS-SECTION PLAN B-B
橫截面圖B-B



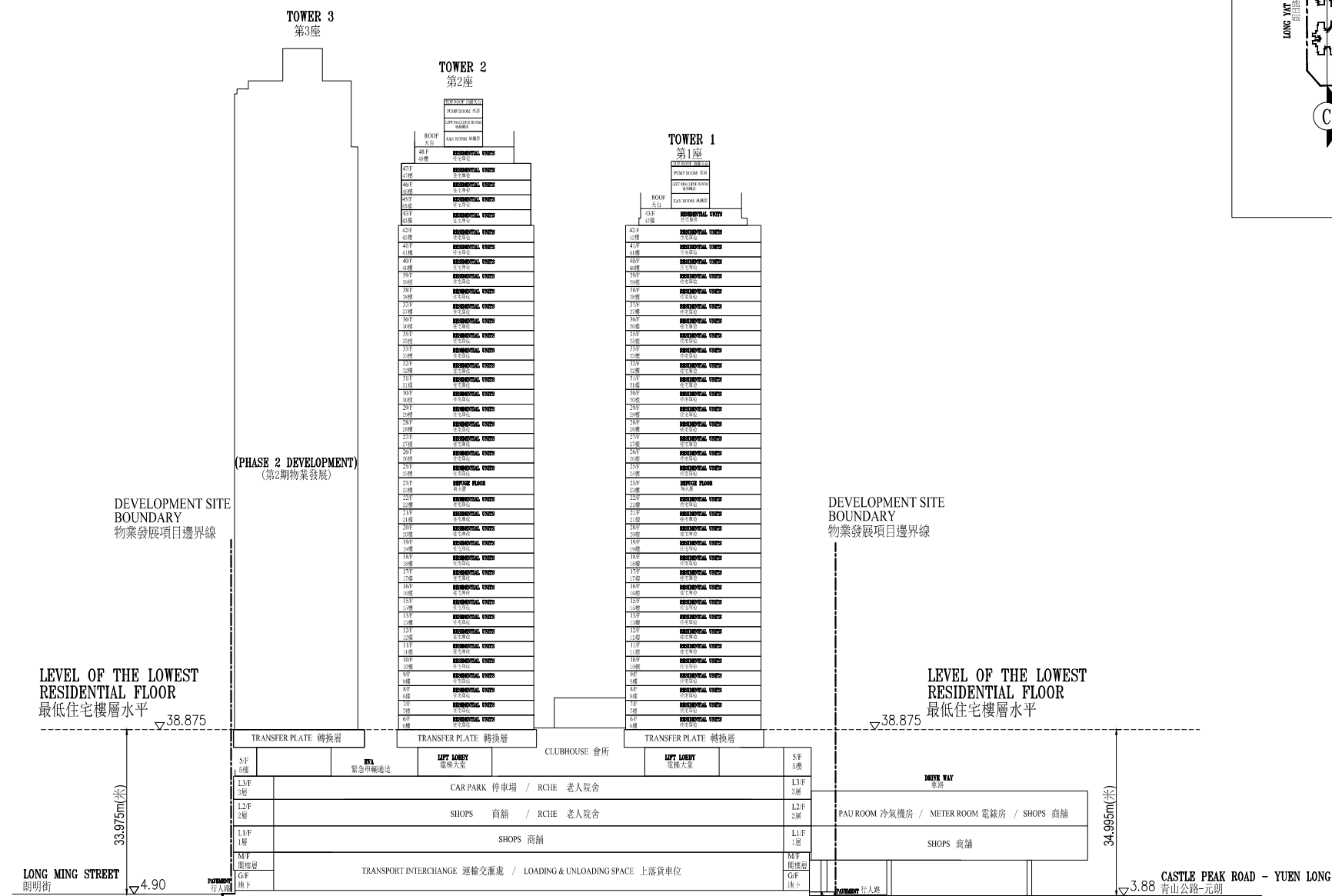
Note:

1. The part of Long Yat Road adjacent to the building is 4.825 metres above the Hong Kong Principal Datum.
2. The part of Yuen Long Highway adjacent to the building is 11.14 metres above the Hong Kong Principal Datum.
3. Dotted line denotes the lowest residential floor.
4. ▽ denotes height (in metres) above the Hong Kong Principal Datum.
5. The “LONG MING STREET” indicated in the plan is now private street, which will be open to public when completed and gazetted.

備註：

1. 毗連建築物的一段朗日路為香港主水平基準以上4.825米。
2. 毗連建築物的一段元朗公路為香港主水平基準以上11.14米。
3. 虛線為最低住宅樓層水平。
4. ▽代表香港主水平基準以上的高度(米)。
5. 圖中所指之“朗明街”現為私家街，須待完成及刊憲後方供公眾使用。

CROSS-SECTION PLAN C-C
橫截面圖C-C



Note:

1. The part of Long Ming Street adjacent to the building is 4.90 metres above the Hong Kong Principal Datum.
2. The part of Castle Peak Road – Yuen Long adjacent to the building is 3.88 metres above the Hong Kong Principal Datum.
3. Dotted line denotes the lowest residential floor.
4. ▽ denotes height (in metres) above the Hong Kong Principal Datum.
5. The “LONG MING STREET” indicated in the plan is now private street, which will be open to public when completed and gazetted.

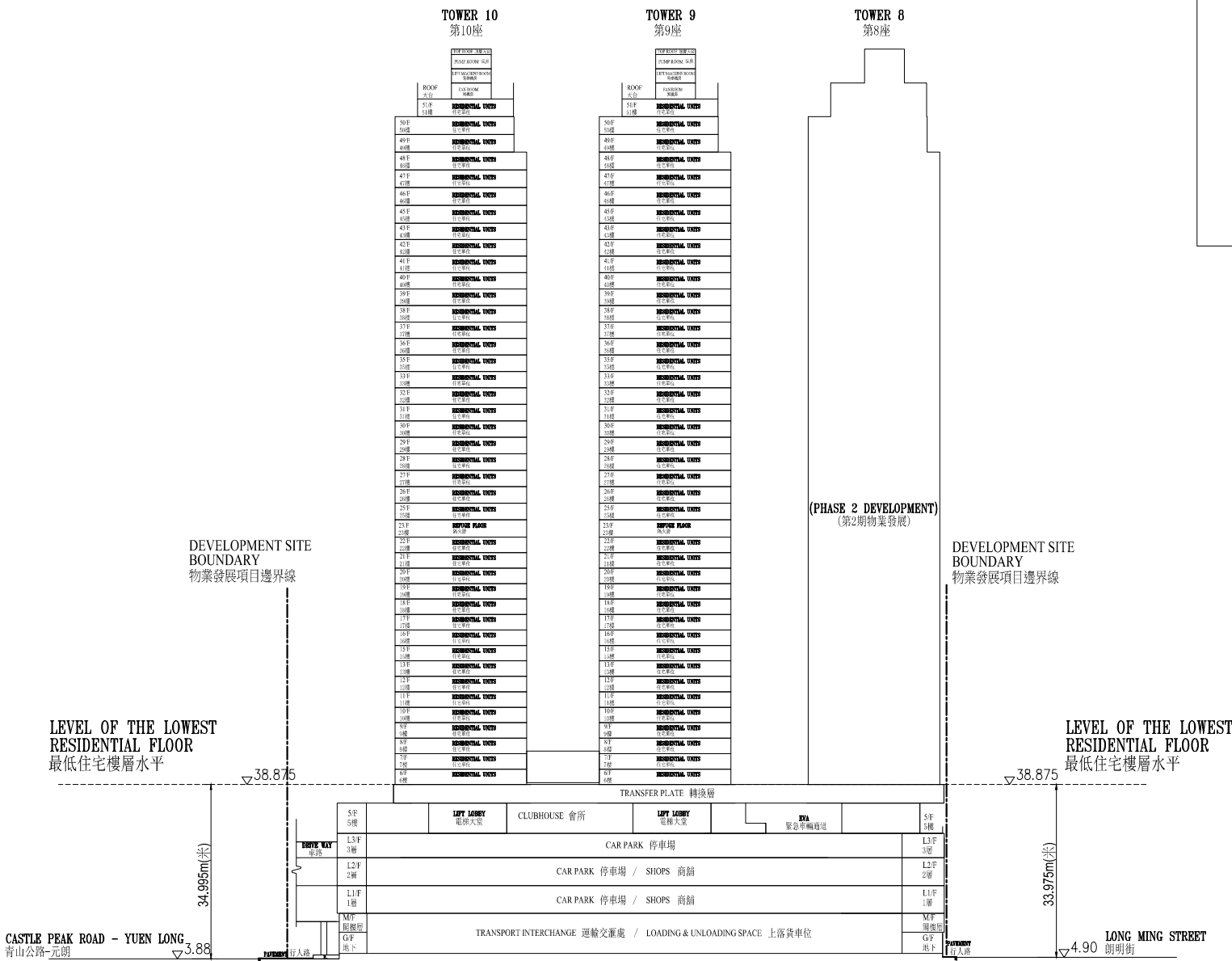
備註：

1. 毗連建築物的一段朗明街為香港主水平基準以上4.90米。
2. 毗連建築物的一段青山公路-元朗為香港主水平基準以上3.88米。
3. 虛線為最低住宅樓層水平。
4. ▽代表香港主水平基準以上的高度(米)。
5. 圖中所指之“朗明街”現為私家街，須待完成及刊憲後方供公眾使用。

CROSS-SECTION PLAN OF BUILDING IN THE PHASE 2

期數中的建築物的橫截面圖

CROSS-SECTION PLAN D-D
橫截面圖D-D



Note:

1. The part of Long Ming Street adjacent to the building is 4.90 metres above the Hong Kong Principal Datum.
2. The part of Castle Peak Road – Yuen Long adjacent to the building is 3.88 metres above the Hong Kong Principal Datum.
3. Dotted line denotes the lowest residential floor.
4. ▽denotes height (in metres) above the Hong Kong Principal Datum.
5. The “LONG MING STREET” indicated in the plan is now private street, which will be open to public when completed and gazetted.

備註：

1. 毗連建築物的一段朗明街為香港主水平基準以上4.90米。
2. 毗連建築物的一段青山公路-元朗為香港主水平基準以上3.88米。
3. 虛線為最低住宅樓層水平。
4. ▽代表香港主水平基準以上的高度(米)。
5. 圖中所指之“朗明街”現為私家街，須待完成及刊憲後方供公眾使用。