
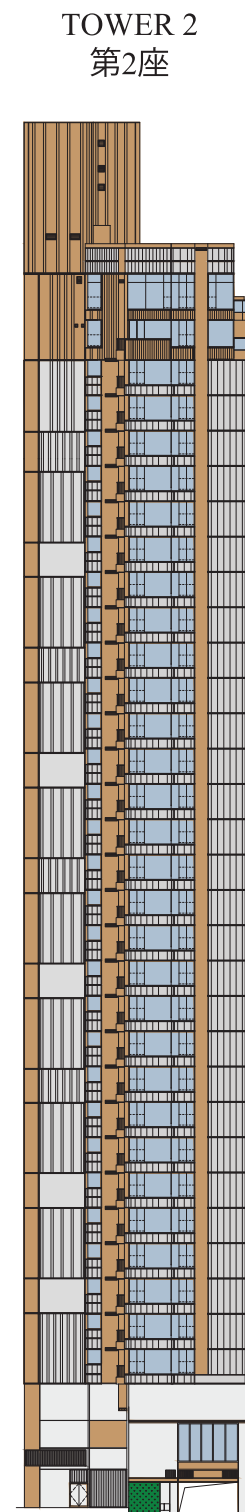


ELEVATION PLAN

立面圖



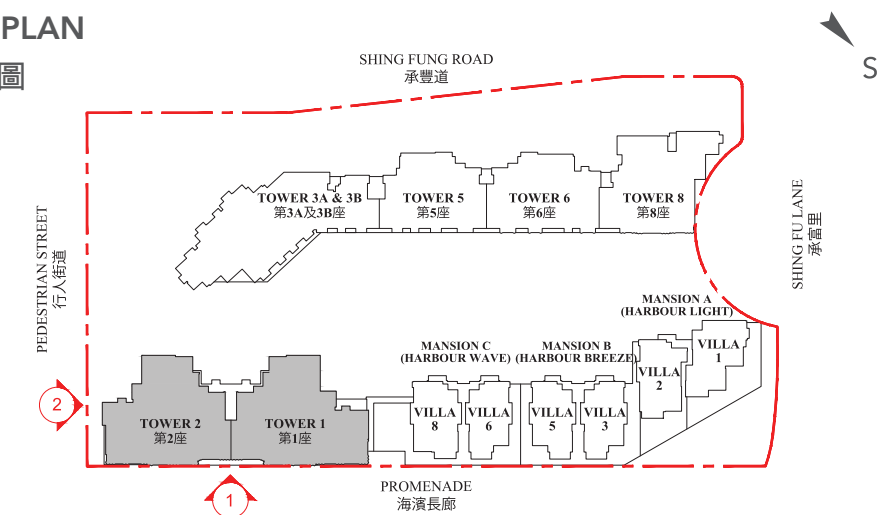
ELEVATION 1
立面圖1



ELEVATION 2
立面圖2

KEY PLAN

索引圖




Authorized Person for the Development has certified that the elevations shown on these plans:

發展項目的認可人士證明本圖所顯示的立面：

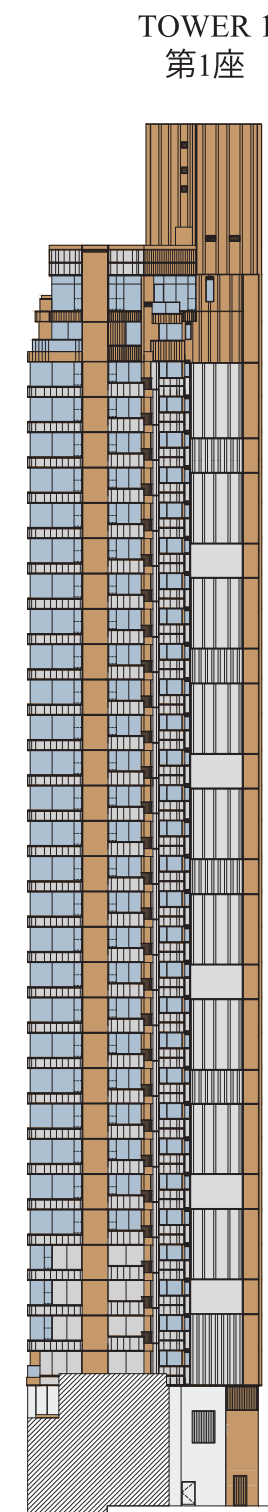
- (1) are prepared on the basis of the approved building plans for the Development as of 6 December 2023; and
以2023年12月6日的情況為準的發展項目的經批准的建築圖則為基礎擬備；及
- (2) are in general accordance with the outward appearance of the Development.
大致上與發展項目的外觀一致。

ELEVATION PLAN

立面圖



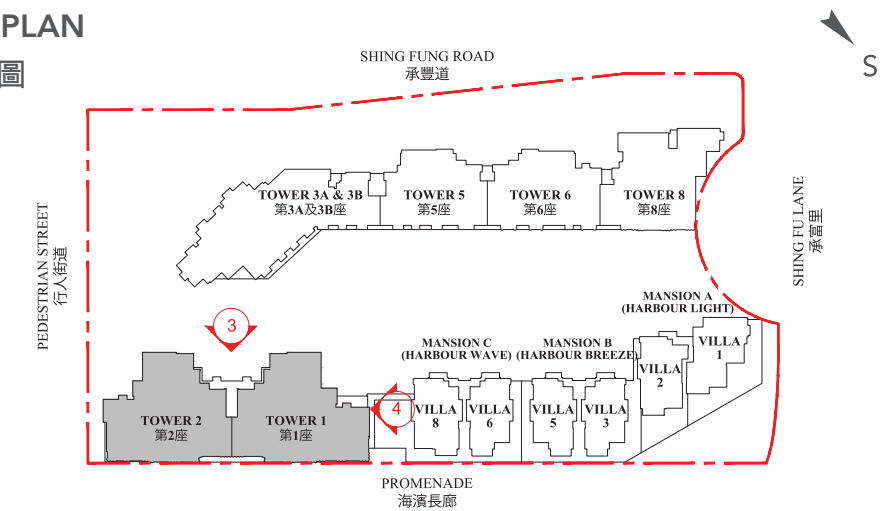
ELEVATION 3
立面圖3



ELEVATION 4
立面圖4

KEY PLAN

索引圖



Authorized Person for the Development has certified that the elevations shown on these plans:

發展項目的認可人士證明本圖所顯示的立面：

- (1) are prepared on the basis of the approved building plans for the Development as of 6 December 2023; and
以2023年12月6日的情況為準的發展項目的經批准的建築圖則為基礎擬備；及
- (2) are in general accordance with the outward appearance of the Development.
大致上與發展項目的外觀一致。

ELEVATION PLAN


立面圖



ELEVATION 1
立面圖1



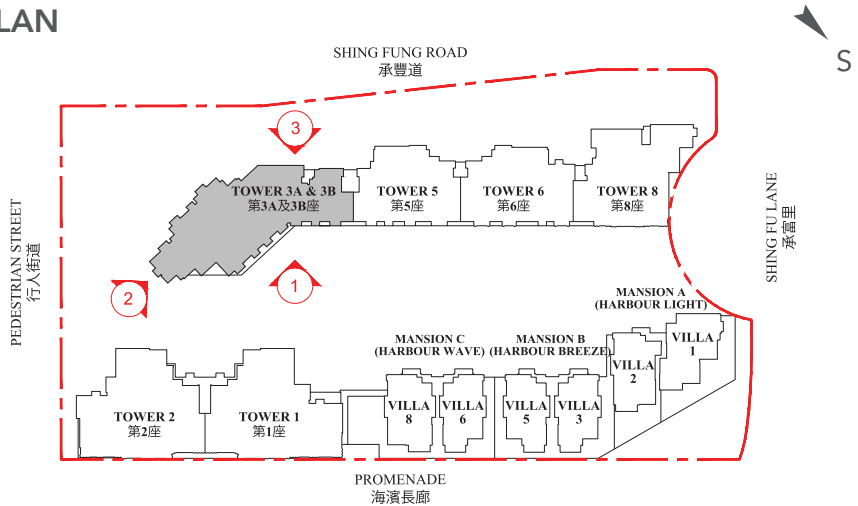
ELEVATION 2
立面圖2



ELEVATION 3
立面圖3

KEY PLAN

索引圖



Authorized Person for the Development has certified that the elevations shown on these plans:

發展項目的認可人士證明本圖所顯示的立面：

- (1) are prepared on the basis of the approved building plans for the Development as of 6 December 2023; and
以2023年12月6日的情況為準的發展項目的經批准的建築圖則為基礎擬備；及
- (2) are in general accordance with the outward appearance of the Development.
大致上與發展項目的外觀一致。

ELEVATION PLAN

立面圖

TOWER 5
第5座




ELEVATION 1
立面圖1

TOWER 5
第5座



ELEVATION 2
立面圖2

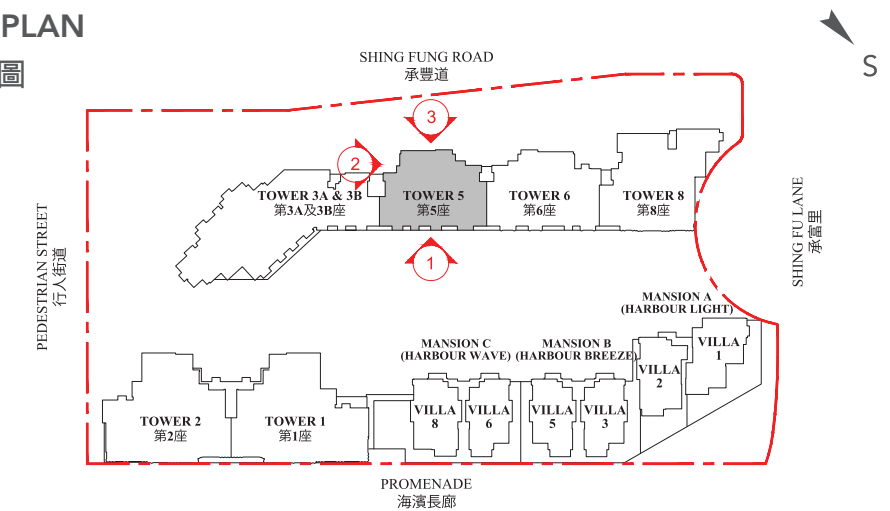
TOWER 5
第5座



ELEVATION 3
立面圖3

KEY PLAN

索引圖



Authorized Person for the Development has certified that the elevations shown on these plans:

發展項目的認可人士證明本圖所顯示的立面：


- (1) are prepared on the basis of the approved building plans for the Development as of 6 December 2023; and
以2023年12月6日的情況為準的發展項目的經批准的建築圖則為基礎擬備；及
- (2) are in general accordance with the outward appearance of the Development.
大致上與發展項目的外觀一致。

ELEVATION PLAN

立面圖

KEY PLAN


索引圖



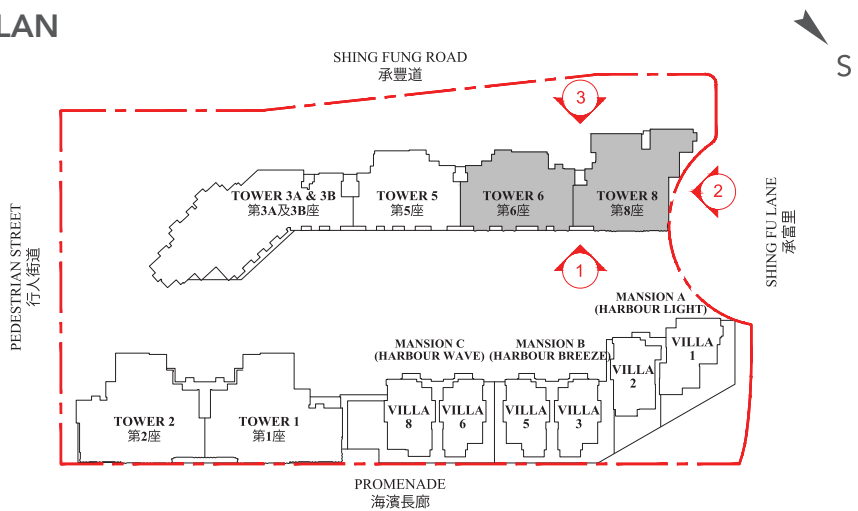
ELEVATION 1
立面圖1



ELEVATION 2
立面圖2



ELEVATION 3
立面圖3



Authorized Person for the Development has certified that the elevations shown on these plans:

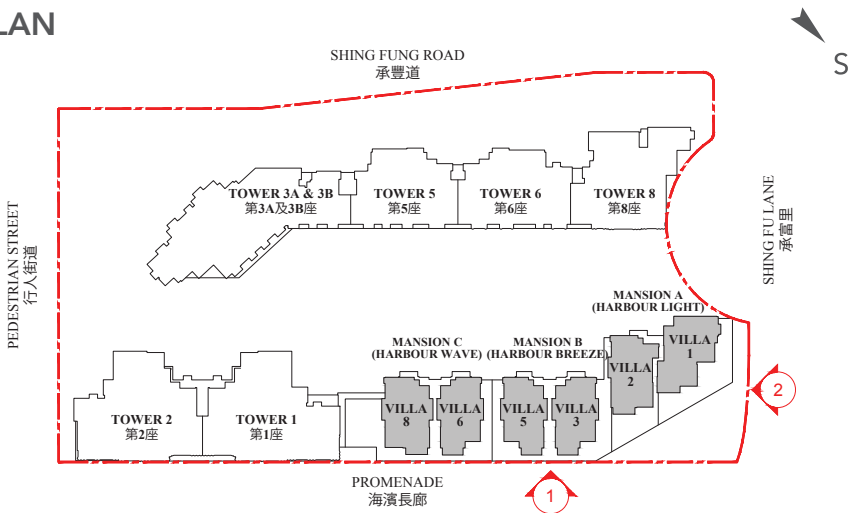
發展項目的認可人士證明本圖所顯示的立面：

- (1) are prepared on the basis of the approved building plans for the Development as of 3 December 2024; and
以2024年12月3日的情況為準的發展項目的經批准的建築圖則為基礎擬備；及
- (2) are in general accordance with the outward appearance of the Development.
大致上與發展項目的外觀一致。

ELEVATION PLAN

立面圖

KEY PLAN
索引圖



MANSION C
(HARBOUR
WAVE)
(VILLA 8) (VILLA 6)

MANSION B
(HARBOUR
BREEZE)
(VILLA 5) (VILLA 3)

MANSION A
(HARBOUR
LIGHT)
(VILLA 2) (VILLA 1)



ELEVATION 1
立面圖1

MANSION B
(HARBOUR
BREEZE)
(VILLA 3)

MANSION A
(HARBOUR
LIGHT)
(VILLA 2) (VILLA 1)



ELEVATION 2
立面圖2

Authorized Person for the Development has certified that the elevations shown on these plans:

發展項目的認可人士證明本圖所顯示的立面：

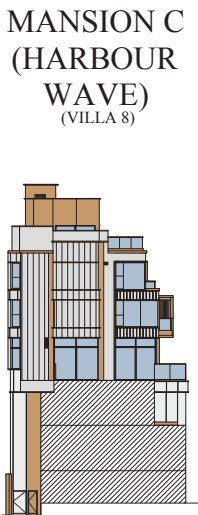
- (1) are prepared on the basis of the approved building plans for the Development as of 3 December 2024; and
以2024年12月3日的情況為準的發展項目的經批准的建築圖則為基礎擬備；及
- (2) are in general accordance with the outward appearance of the Development.
大致上與發展項目的外觀一致。

ELEVATION PLAN

立面圖

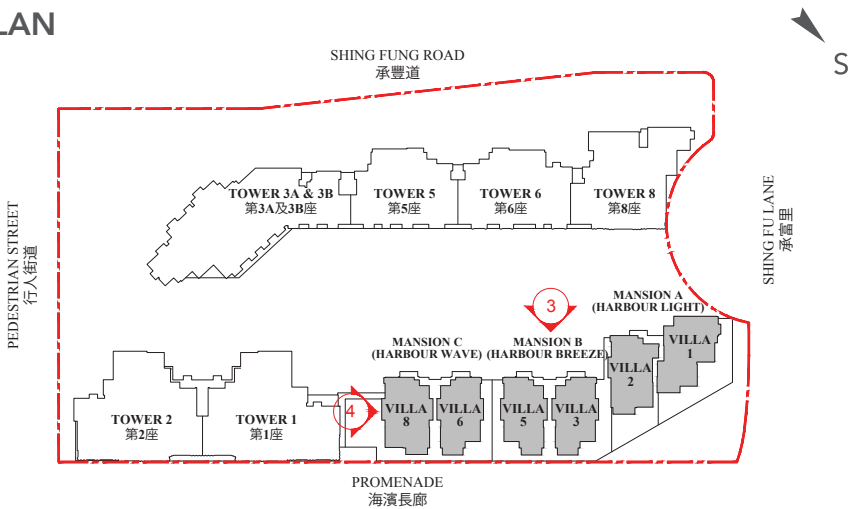


ELEVATION 3
立面圖3



ELEVATION 4
立面圖4

KEY PLAN
索引圖



Authorized Person for the Development has certified that the elevations shown on these plans:

發展項目的認可人士證明本圖所顯示的立面：

- (1) are prepared on the basis of the approved building plans for the Development as of 6 December 2023; and
以2023年12月6日的情況為準的發展項目的經批准的建築圖則為基礎擬備；及
- (2) are in general accordance with the outward appearance of the Development.
大致上與發展項目的外觀一致。