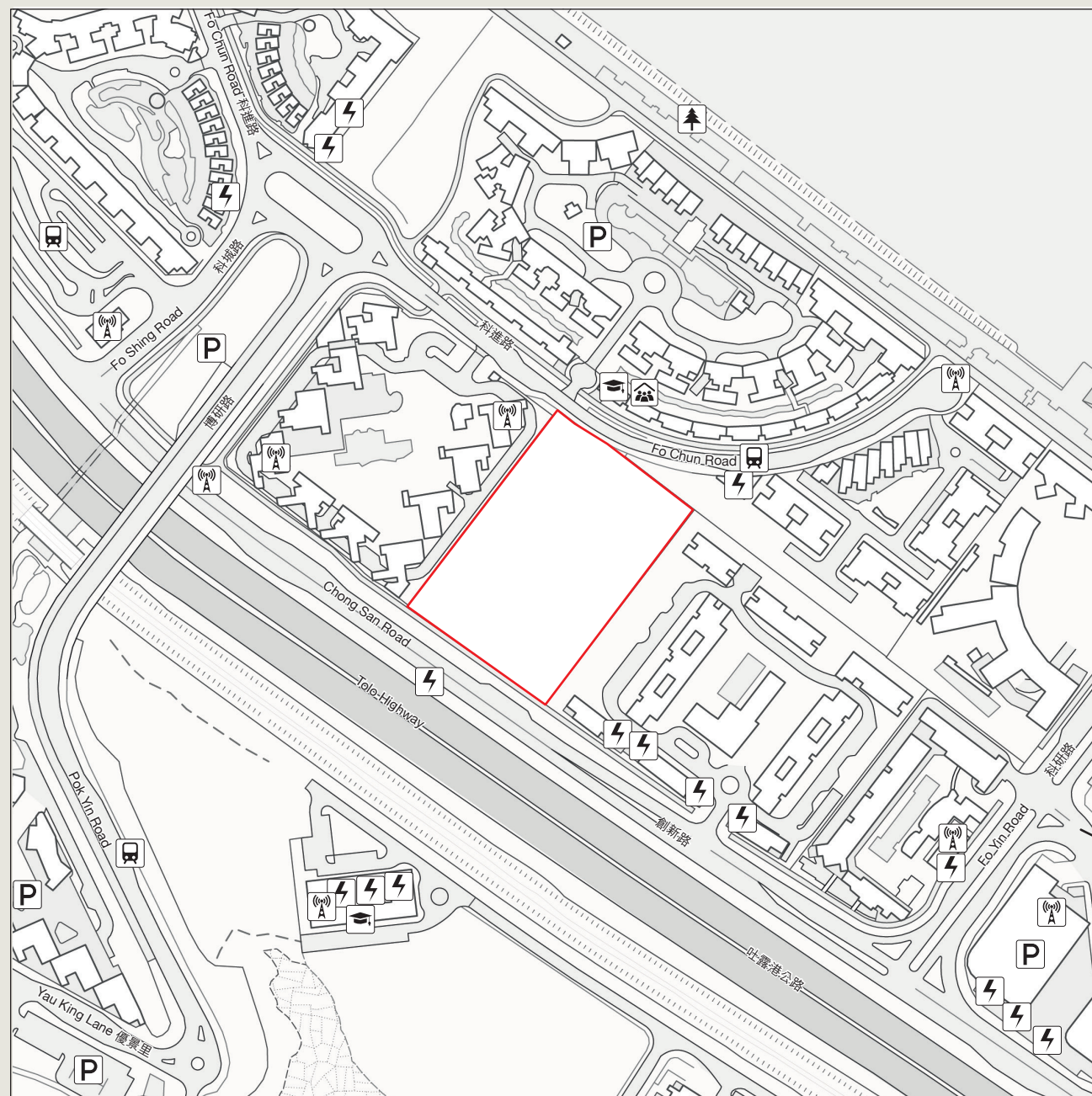


LOCATION PLAN OF THE DEVELOPMENT

發展項目的所在位置圖










Boundary line of the Development
發展項目的邊界線

Scale 比例
0m/米 250m/米



Legend 圖例

-  A power plant (including electricity sub-stations)
發電廠 (包括電力分站)
-  A public carpark (including a lorry park)
公眾停車場 (包括貨車停泊處)
-  A public park
公園
-  A public transport terminal (including a rail station)
公共交通總站 (包括鐵路車站)
-  A public utility installation
公用事業設施裝置
-  A school (including a kindergarten)
學校 (包括幼稚園)
-  Social welfare facilities (including an elderly centre and a home for the mentally disabled)
社會福利設施 (包括老人中心及弱智人士護理院)

Notes:

1. The above Location Plan is made reference to Digital Topographic Map No. T7-NE-C dated 2 February 2025, with adjustments where necessary.
2. Due to technical reasons, the location plan has shown more than the area required under the Residential Properties (First-hand Sales) Ordinance.
3. The map is provided by the CSDI Portal and intellectual property rights are owned by the Government of the HKSAR.

註：

1. 上述發展項目的所在位置圖參考於2025年2月2日修訂之數碼地形圖編號T7-NE-C，有須要處經修正處理。
2. 因技術原因，位置圖所顯示之範圍多於《一手住宅物業銷售條例》所要求者。
3. 地圖由空間數據共享平台提供，香港特別行政區政府為知識產權擁有人。