


Cross-section plan of building in the development
發展項目中的建築物的橫截面圖

Cross-Section A-A
橫截面圖 A-A



The part of Kai Yuen Street adjacent to the building is 19.00 to 28.80 metres above the Hong Kong Principal Datum.

毗連建築物的一段繼園街為香港主水平基準以上19.00米至28.80米。



--- Dotted line denotes the lowest residential floor.
虛線為最低住宅樓層水平。

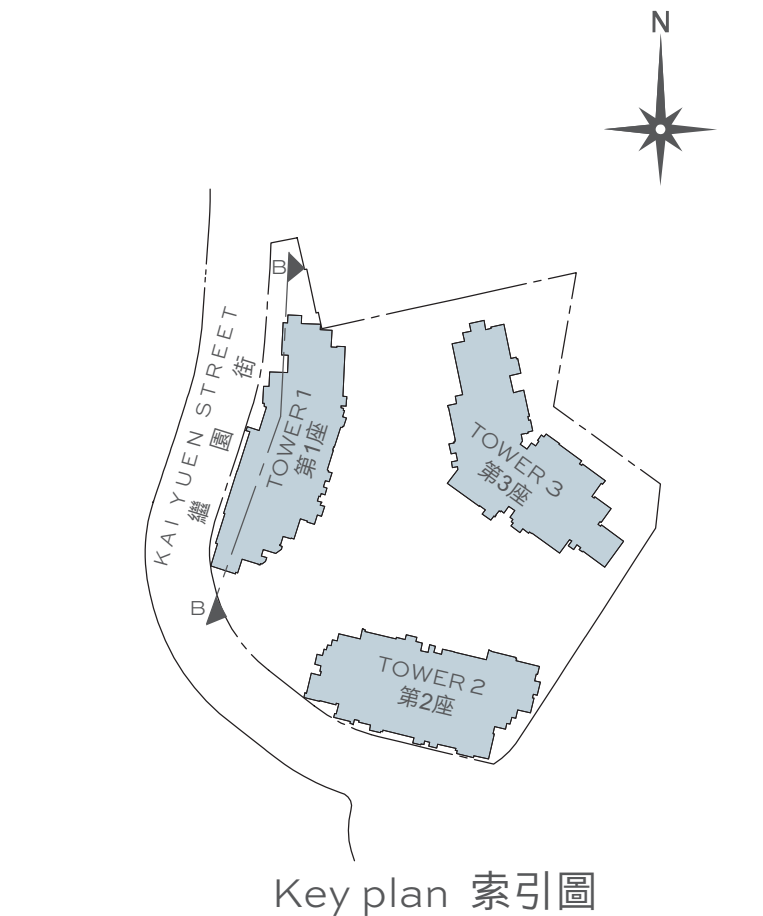

▽ Height in metre above the Hong Kong Principal Datum (PD) (Metre)
香港主水平基準以上高度(米)

Remark:
This cross-section plan is not drawn to scale.
備註：
此橫截面圖並非按照比例繪畫。

The part of Emergency Vehicular Access adjacent to the building is 36.00 metres above the Hong Kong Principal Datum.
毗連建築物的一段緊急車輛通道為香港主水平基準以上36.00米

Cross-section plan of building in the development
發展項目中的建築物的橫截面圖

Cross-Section B-B
橫截面圖 B-B



--- Dotted line denotes the lowest residential floor.
虛線為最低住宅樓層水平。


▽ Height in metre above the Hong Kong Principal Datum (PD) (Metre)
香港主水平基準以上高度(米)

Remark:
This cross-section plan is not drawn to scale.
備註：
此橫截面圖並非按照比例繪畫。

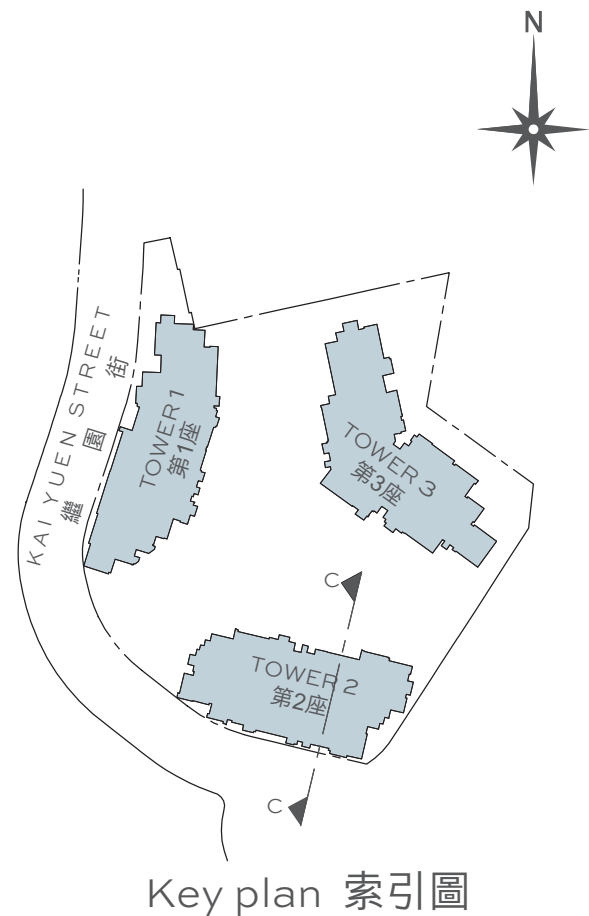
The part of Kai Yuen Street adjacent to the building is 30.00 to 38.20 metres above the Hong Kong Principal Datum.
毗連建築物的一段繼園街為香港主水平基準以上 30.00米至38.20米。

Cross-section plan of building in the development
發展項目中的建築物的橫截面圖

Cross-Section C-C
橫截面圖 C-C



The part of Kai Yuen Street adjacent to the building is 33.00 to 38.20 metres above the Hong Kong Principal Datum.
毗連建築物的一段繼園街為香港主水平基準以上33.00米至38.20米。



Key plan 索引圖

--- Dotted line denotes the lowest residential floor.
虛線為最低住宅樓層水平。

▽ Height in metre above the Hong Kong Principal Datum (PD) (Metre)
香港主水平基準以上高度(米)

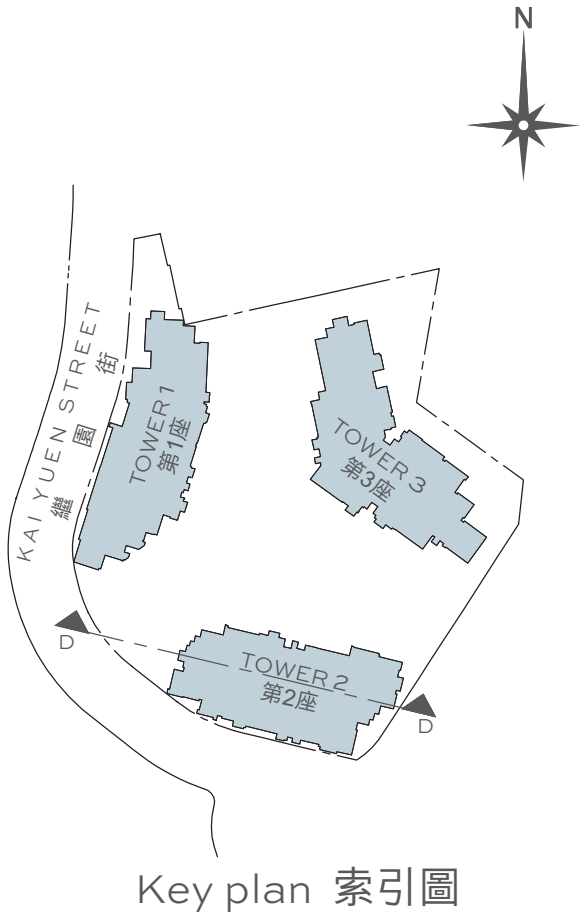

Remark:
This cross-section plan is not drawn to scale.
備註：
此橫截面圖並非按照比例繪畫。

The part of Emergency Vehicular Access adjacent to the building is 36.00 metres above the Hong Kong Principal Datum.
毗連建築物的一段緊急車輛通道為香港主水平基準以上36.00米。

Cross-section plan of building in the development
發展項目中的建築物的橫截面圖

Cross-Section D-D
橫截面圖 D-D

The part of Kai Yuen Street adjacent to the building is 28.80 to 32.50 metres above the Hong Kong Principal Datum.
毗連建築物的一段繼園街為香港主水平基準以上28.80米至32.50米。



--- Dotted line denotes the lowest residential floor.
虛線為最低住宅樓層水平。

▽ Height in metre above the Hong Kong Principal Datum (PD) (Metre)
香港主水平基準以上高度(米)

Remark:
This cross-section plan is not drawn to scale.
備註：
此橫截面圖並非按照比例繪畫。

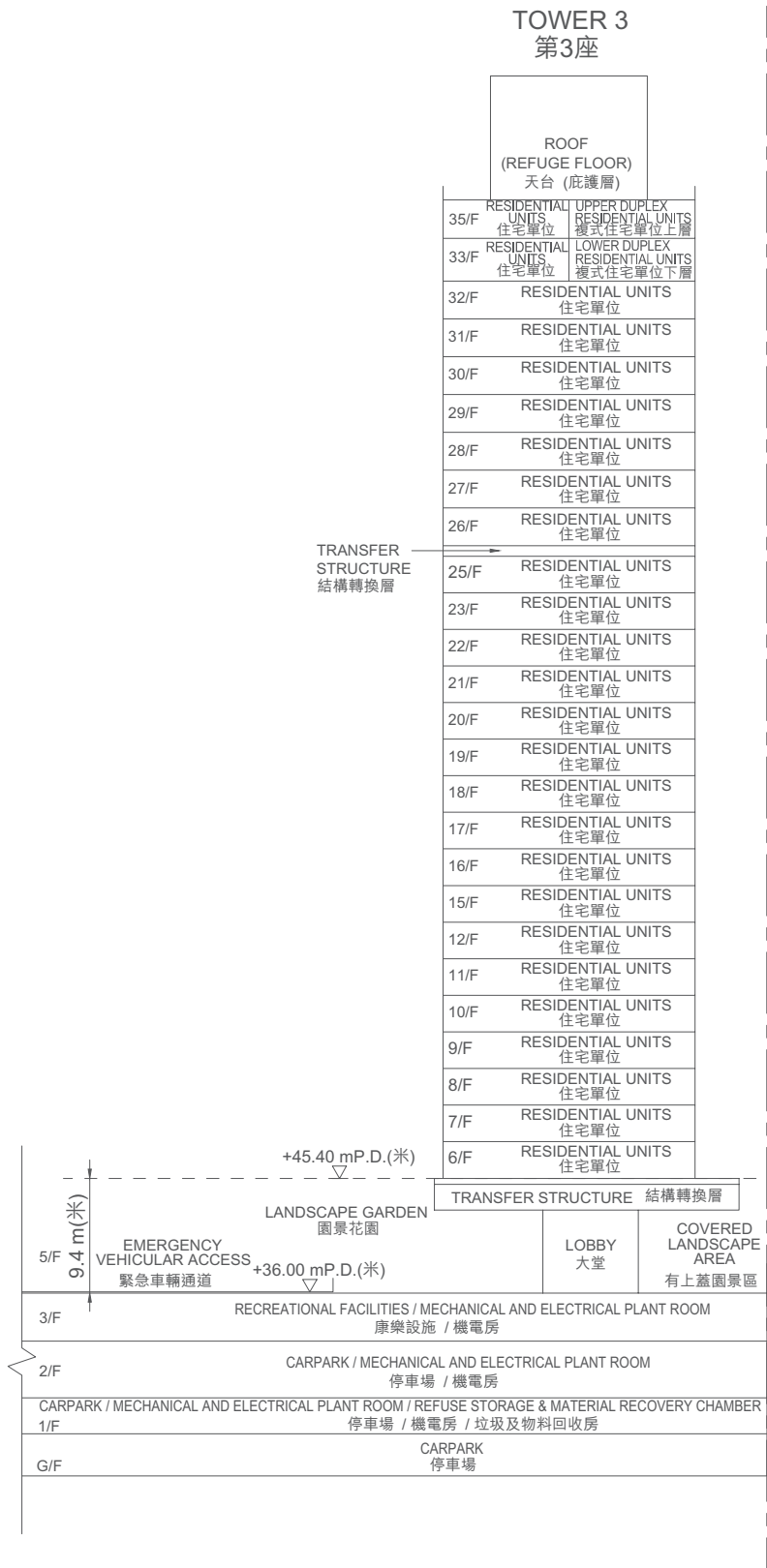
The part of Emergency Vehicular Access adjacent to the building is 36.00 to 36.50 metres above the Hong Kong Principal Datum.
毗連建築物的一段緊急車輛通道為香港主水平基準以上36.00米至36.50米。

Cross-section plan of building in the development
發展項目中的建築物的橫截面圖

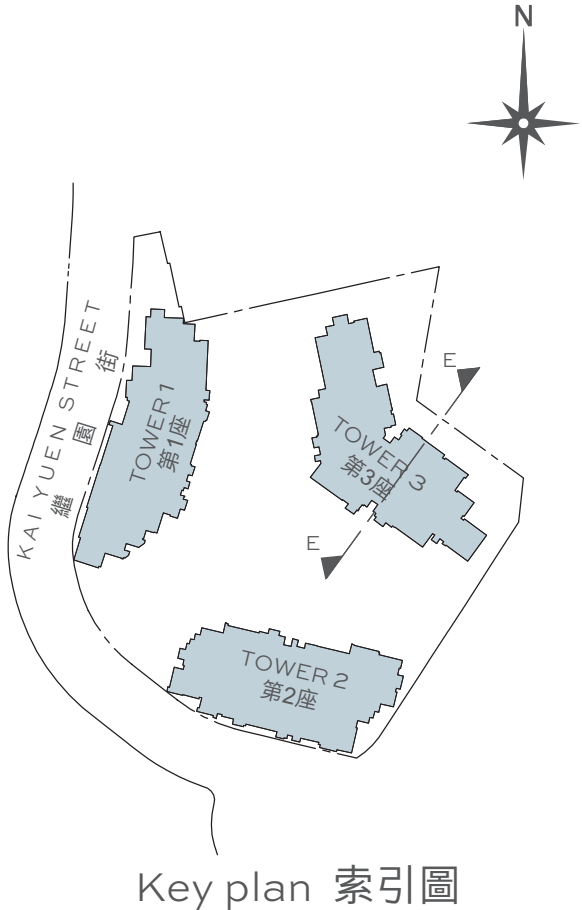
Cross-Section E-E
橫截面圖 E-E

The part of Emergency Vehicular Access adjacent to the building is 36.00 metres above the Hong Kong Principal Datum.

毗連建築物的一段緊急車輛通道為香港主水平基準以上36.00米。



BOUNDARY LINE OF THE DEVELOPMENT
發展項目的界線



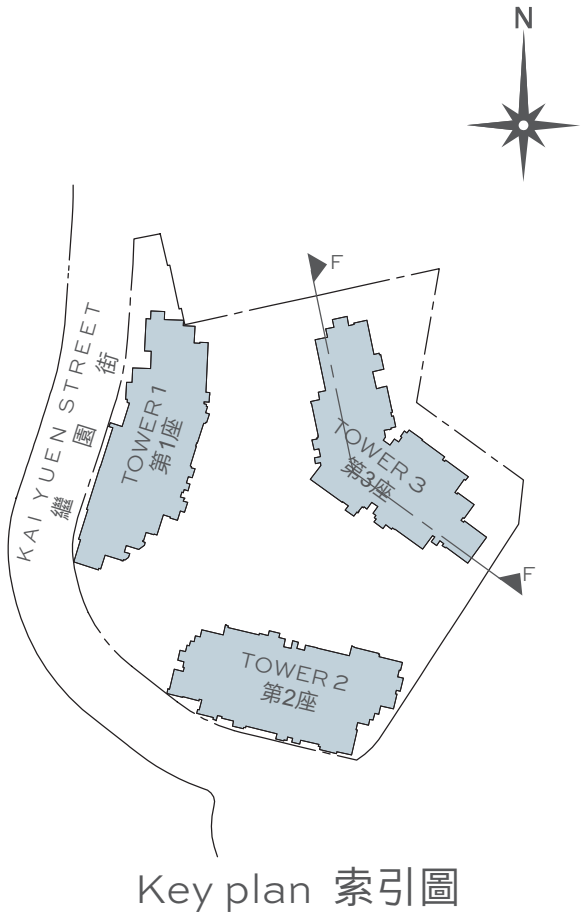

--- Dotted line denotes the lowest residential floor.
虛線為最低住宅樓層水平。

▽ Height in metre above the Hong Kong Principal Datum (PD) (Metre)
香港主水平基準以上高度(米)

Remark:
This cross-section plan is not drawn to scale.
備註：
此橫截面圖並非按照比例繪畫。

Cross-section plan of building in the development
發展項目中的建築物的橫截面圖

Cross-Section F-F
橫截面圖 F-F



--- Dotted line denotes the lowest residential floor.
虛線為最低住宅樓層水平。

▽ Height in metre above the Hong Kong Principal Datum (PD) (Metre)
香港主水平基準以上高度(米)

Remark:
This cross-section plan is not drawn to scale.
備註：
此橫截面圖並非按照比例繪畫。