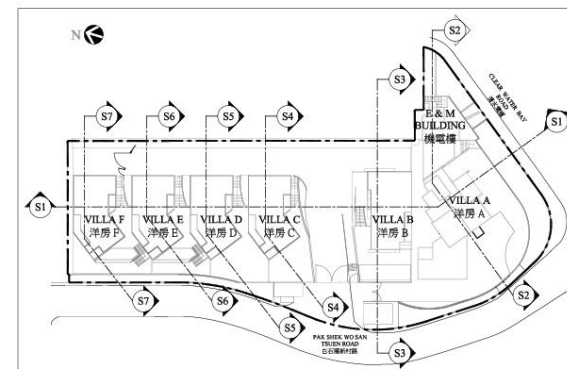
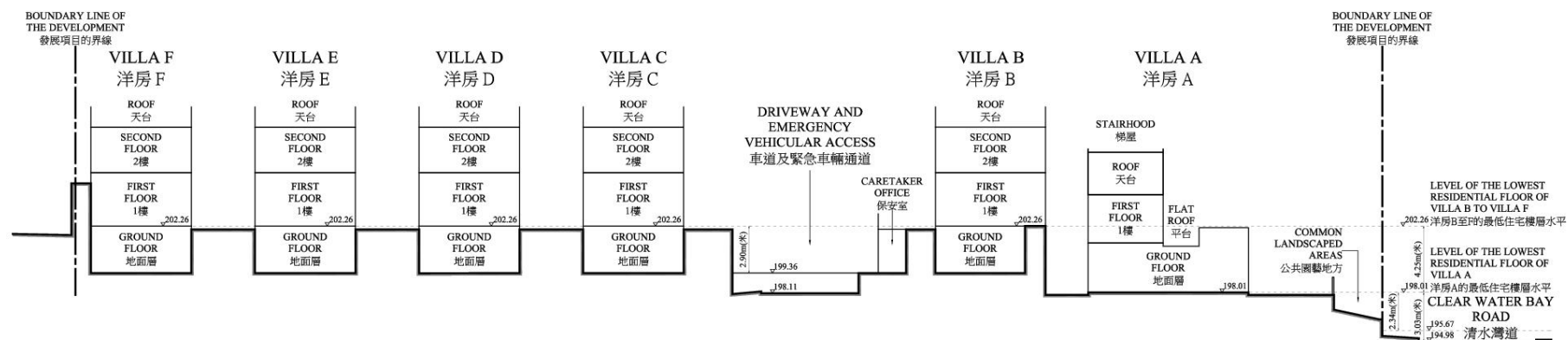


CROSS-SECTION PLAN OF BUILDING IN THE DEVELOPMENT 發展項目中的建築物的橫截面圖

Cross-Section S1
橫截面圖 S1



KEY PLAN
示意圖



The part of Clear Water Bay Road adjacent to Villa A is 194.98 to 195.67 metres above the Hong Kong Principal Datum.

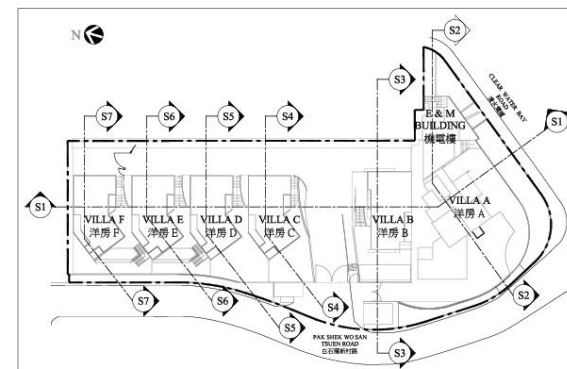
毗鄰洋房A的一段清水灣道為香港主水平基準以上194.98至195.67米。

Dotted line denotes the lowest residential floor.

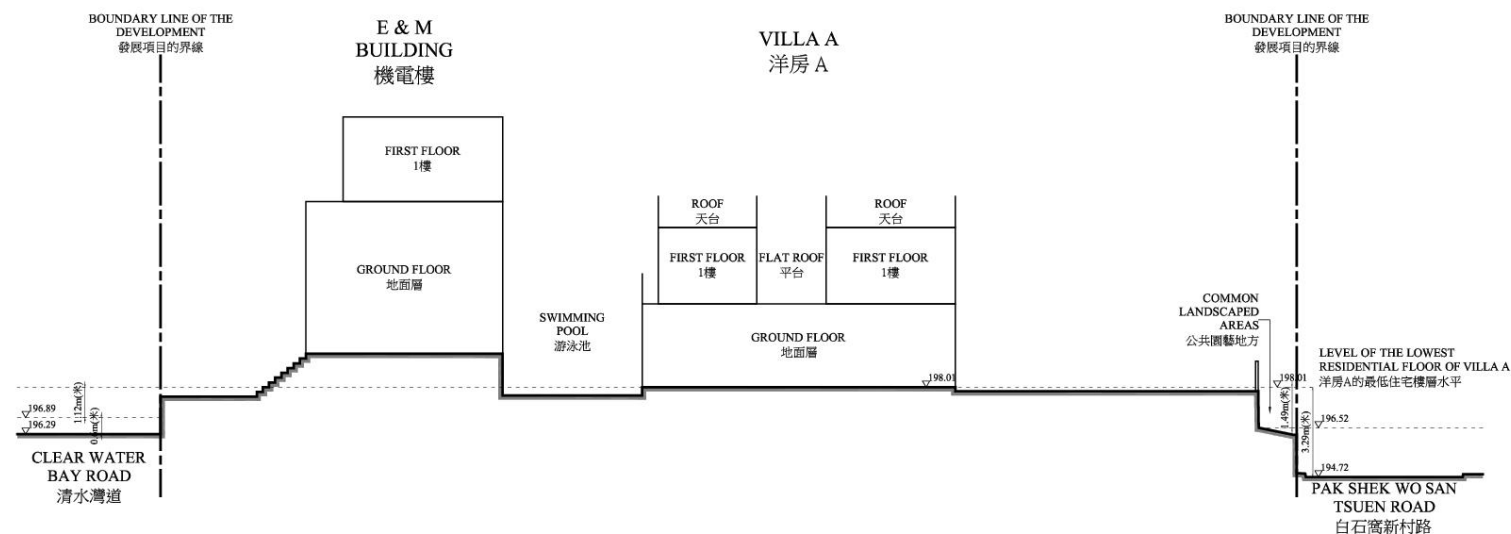
虛線為最低住宅樓層水平

CROSS-SECTION PLAN OF BUILDING IN THE DEVELOPMENT 發展項目中的建築物的橫截面圖

Cross-Section S2
橫截面圖 S2



KEY PLAN
示意圖



The part of Clear Water Bay Road adjacent to E & M Building is 196.29 to 196.89 metres above the Hong Kong Principal Datum.
毗鄰機電樓的一段清水灣道為香港主水平基準以上196.29至196.89米。

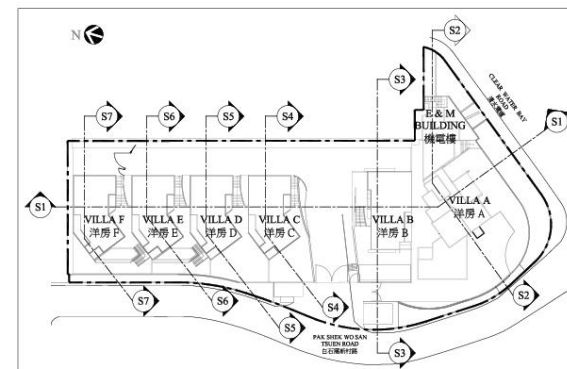
The part of Pak Shek Wo San Tsuen Road adjacent to Villa A is 194.72 to 196.52 metres above the Hong Kong Principal Datum.
毗鄰洋房A的一段白石窩新村路為香港主水平基準以上194.72至196.52米。

Dotted line denotes the lowest residential floor.

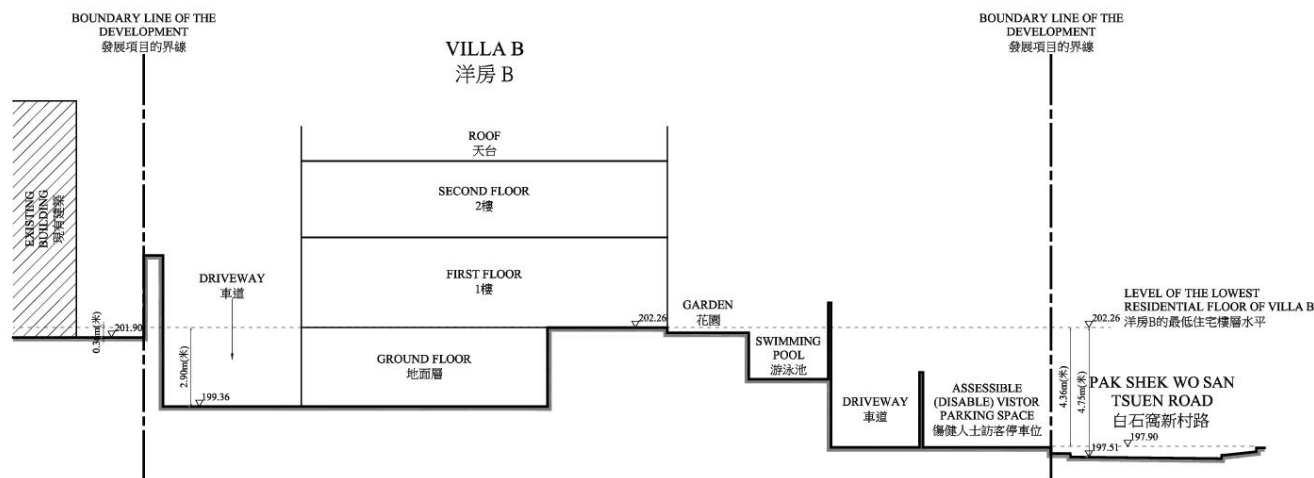
虛線為最低住宅樓層水平

CROSS-SECTION PLAN OF BUILDING IN THE DEVELOPMENT 發展項目中的建築物的橫截面圖

Cross-Section S3
橫截面圖 S3



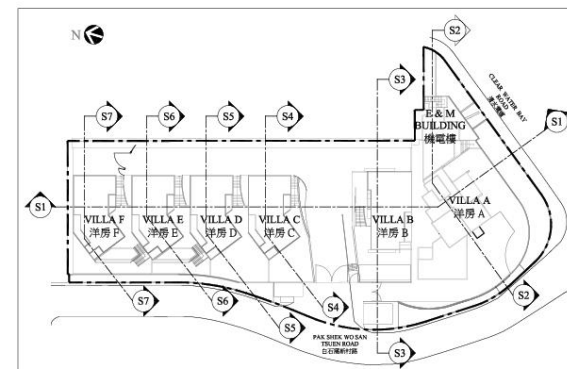
KEY PLAN
示意圖



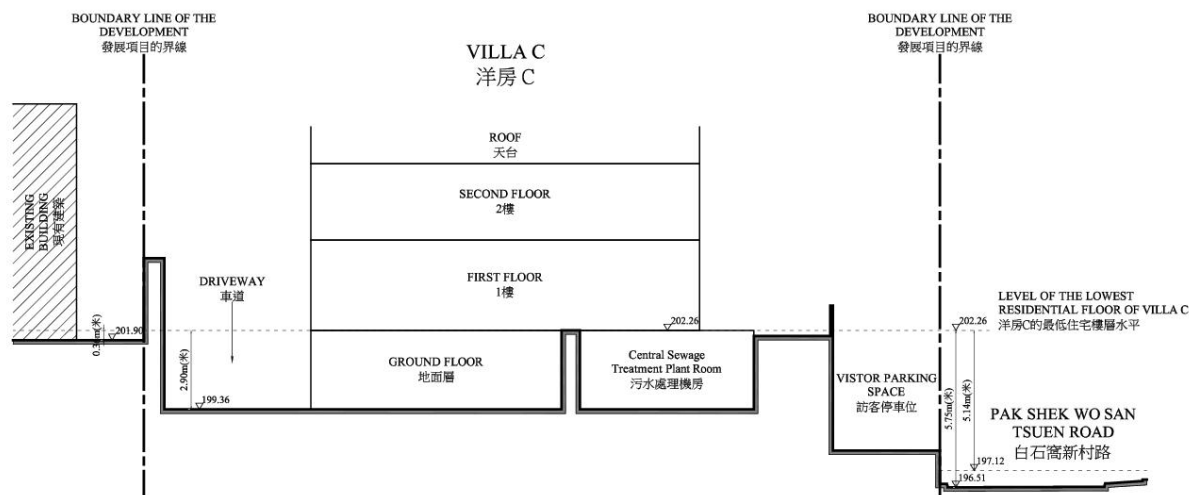
The part of Pak Shek Wo San Tsuen Road adjacent to Villa B is 197.51 to 197.90 metres above the Hong Kong Principal Datum.
毗鄰洋房B的一段白石窩新村路為香港主水平基準以上197.51至197.90米。
Dotted line denotes the lowest residential floor.
虛線為最低住宅樓層水平。

CROSS-SECTION PLAN OF BUILDING IN THE DEVELOPMENT 發展項目中的建築物的橫截面圖

Cross-Section S4
橫截面圖 S4



KEY PLAN
示意圖



The part of Pak Shek Wo San Tsuen Road adjacent to Villa C is 196.51 to 197.12 metres above the Hong Kong Principal Datum.

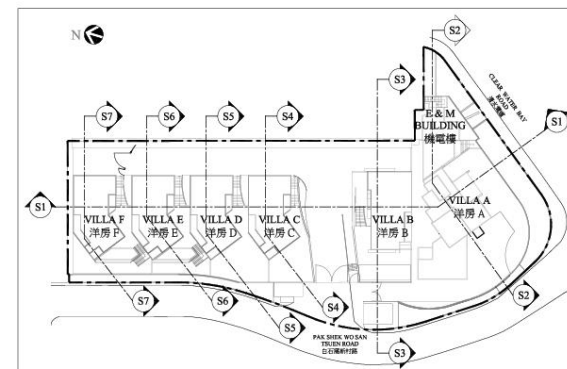
毗鄰洋房C的一段白石窩新村路為香港主水平基準以上196.51至197.12米。

Dotted line denotes the lowest residential floor.

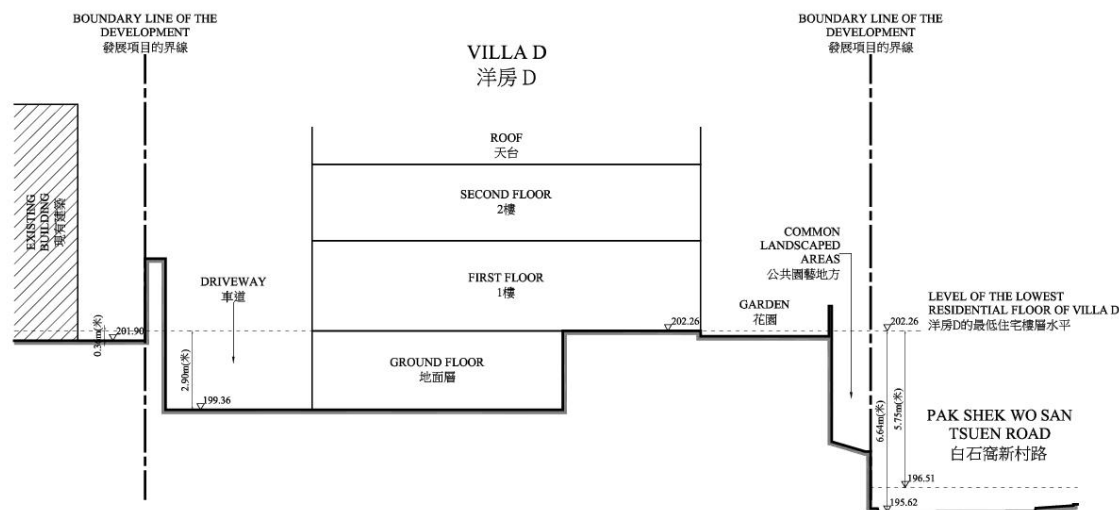
虛線為最低住宅樓層水平。

CROSS-SECTION PLAN OF BUILDING IN THE DEVELOPMENT 發展項目中的建築物的橫截面圖

Cross-Section S5
橫截面圖 S5



KEY PLAN
示意圖



The part of Pak Shek Wo San Tsuen Road adjacent to Villa D is 195.62 to 196.51 metres above the Hong Kong Principal Datum.

毗鄰洋房D的一段白石窩新村路為香港主水平基準以上195.62至196.51米。

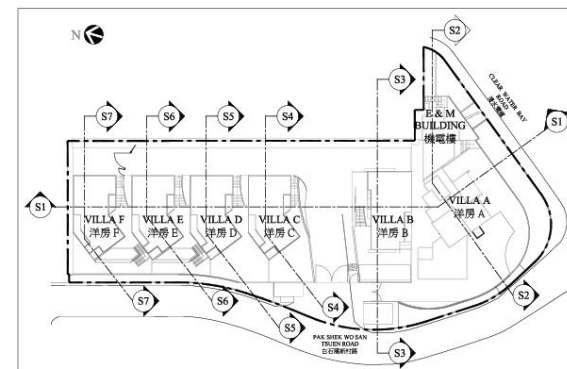
Dotted line denotes the lowest residential floor.

虛線為最低住宅樓層水平。

CROSS-SECTION PLAN OF BUILDING IN THE DEVELOPMENT 發展項目中的建築物的橫截面圖

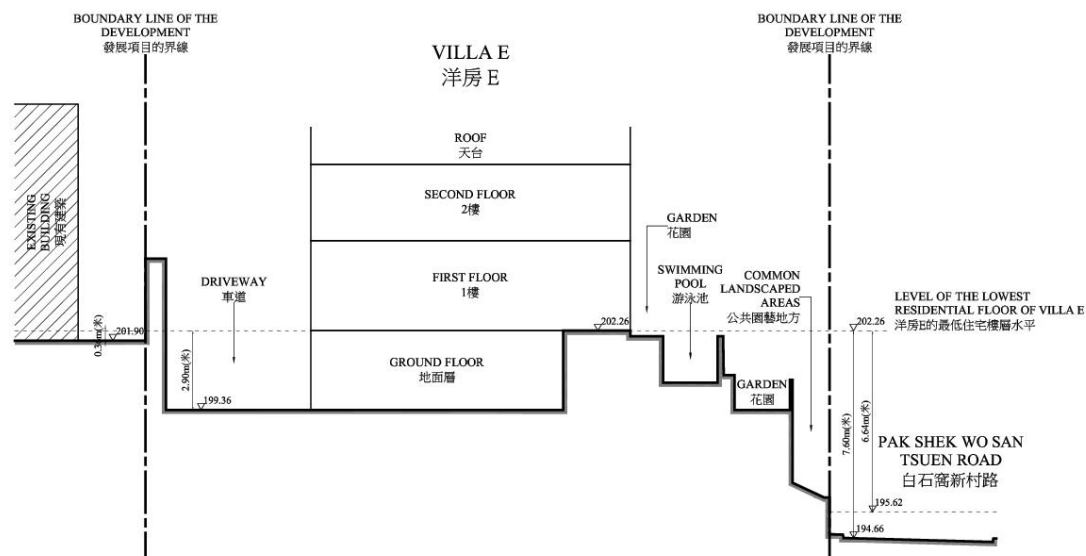
Cross-Section S6

橫截面圖 S6



KEY PLAN

示意圖



The part of Pak Shek Wo San Tsuen Road adjacent to Villa E is 194.66 to 195.62 metres above the Hong Kong Principal Datum.

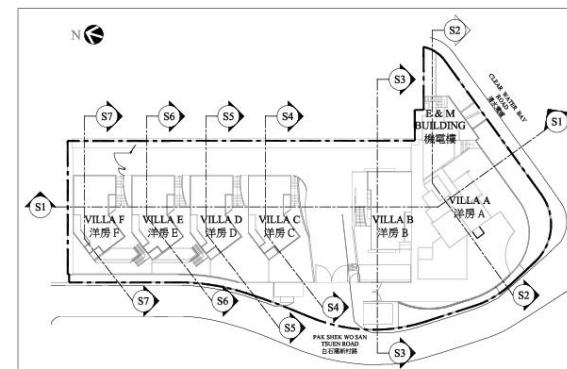
毗鄰洋房E的一段白石窩新村路為香港主水平基準以上194.66至195.62米。

Dotted line denotes the lowest residential floor.

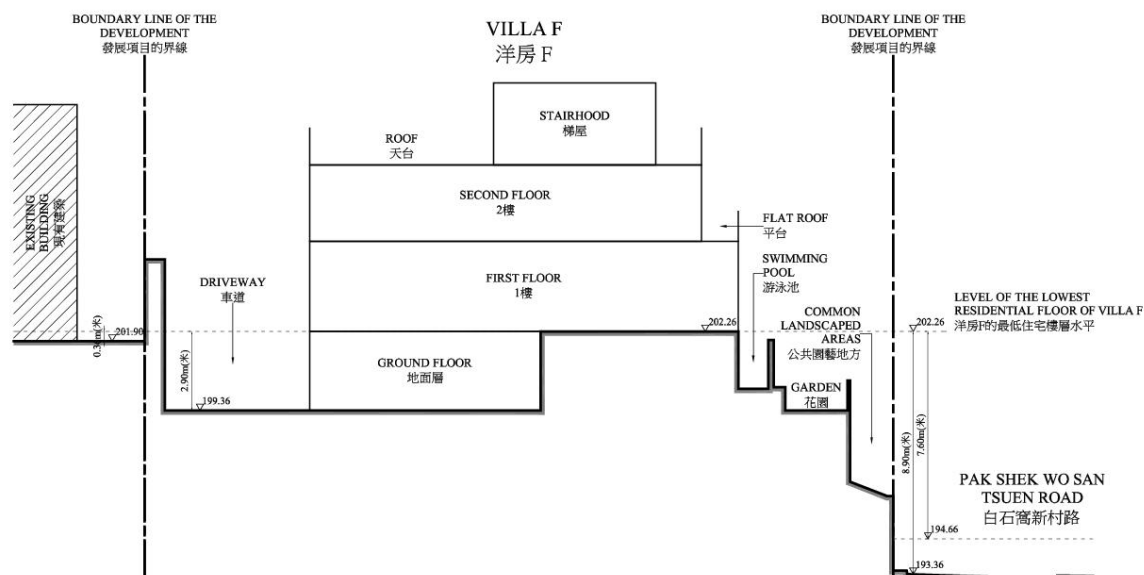
虛線為最低住宅樓層水平。

CROSS-SECTION PLAN OF BUILDING IN THE DEVELOPMENT 發展項目中的建築物的橫截面圖

Cross-Section S7
橫截面圖 S7



KEY PLAN
示意圖



The part of Pak Shek Wo San Tsuen Road adjacent to Villa F is 193.36 to 194.66 metres above the Hong Kong Principal Datum.

毗鄰洋房F的一段白石窩新村路為香港主水平基準以上193.36至194.66米。

Dotted line denotes the lowest residential floor.

虛線為最低住宅樓層水平。