

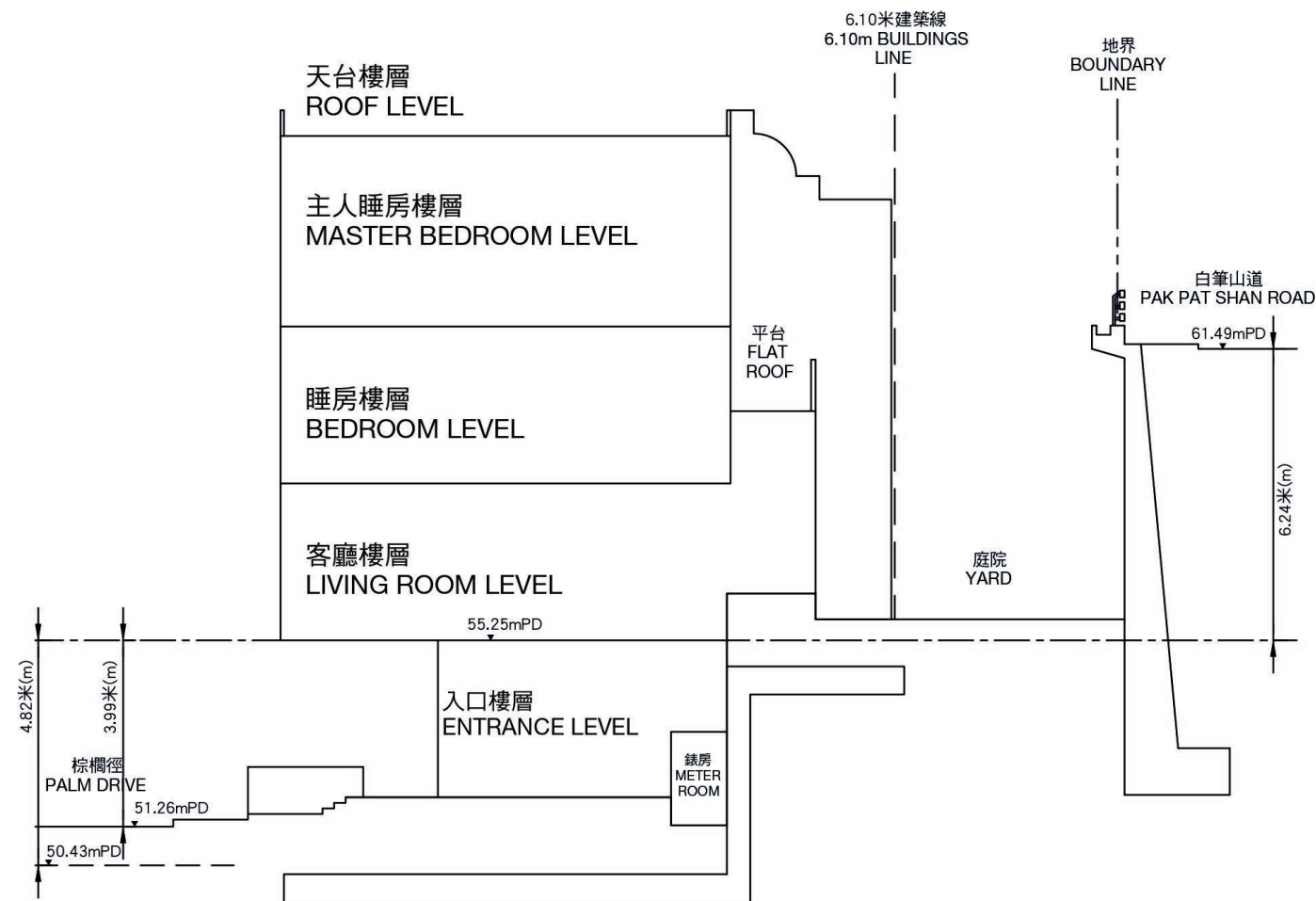
期數中的建築物的橫截面圖

CROSS-SECTION PLAN OF BUILDING IN THE PHASE

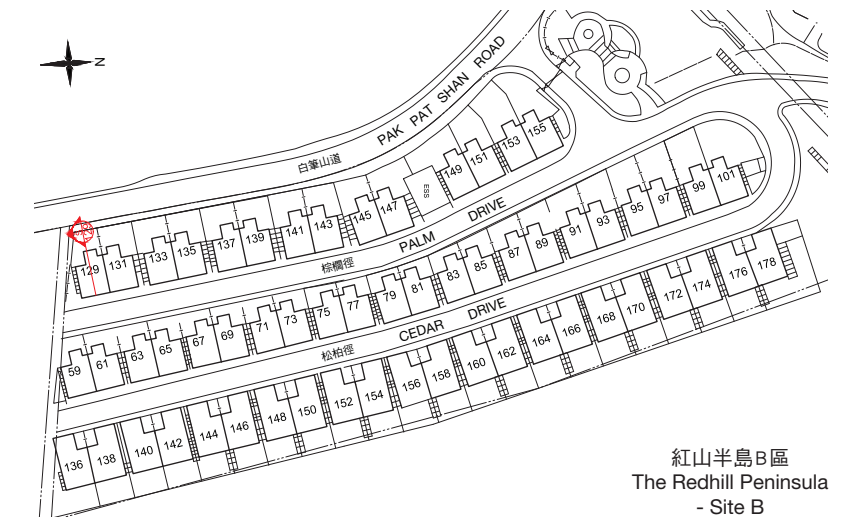
棕櫚徑129號洋房(亦稱為S23洋房)

HOUSE NO.129, PALM DRIVE (ALSO KNOWN AS HOUSE S23)

橫截面圖 S129 CROSS-SECTION PLAN S129



指示圖 KEY PLAN



圖例 LEGEND

mPD - 米 (香港主水平基準以上)

Metres (Above the Hong Kong Principal Datum)

--- - 最低住宅樓層水平 Level of the lowest residential floor

- 毗連建築物的一段棕櫚徑為香港主水平基準以上50.43米至51.26米。
- 毗連建築物的一段白筆山道為香港主水平基準以上61.49米。

- The part of Palm Drive adjacent to the building is 50.43 metres to 51.26 metres above the Hong Kong Principal Datum.
- The part of Pak Pat Shan Road adjacent to the building is 61.49 metres above the Hong Kong Principal Datum.

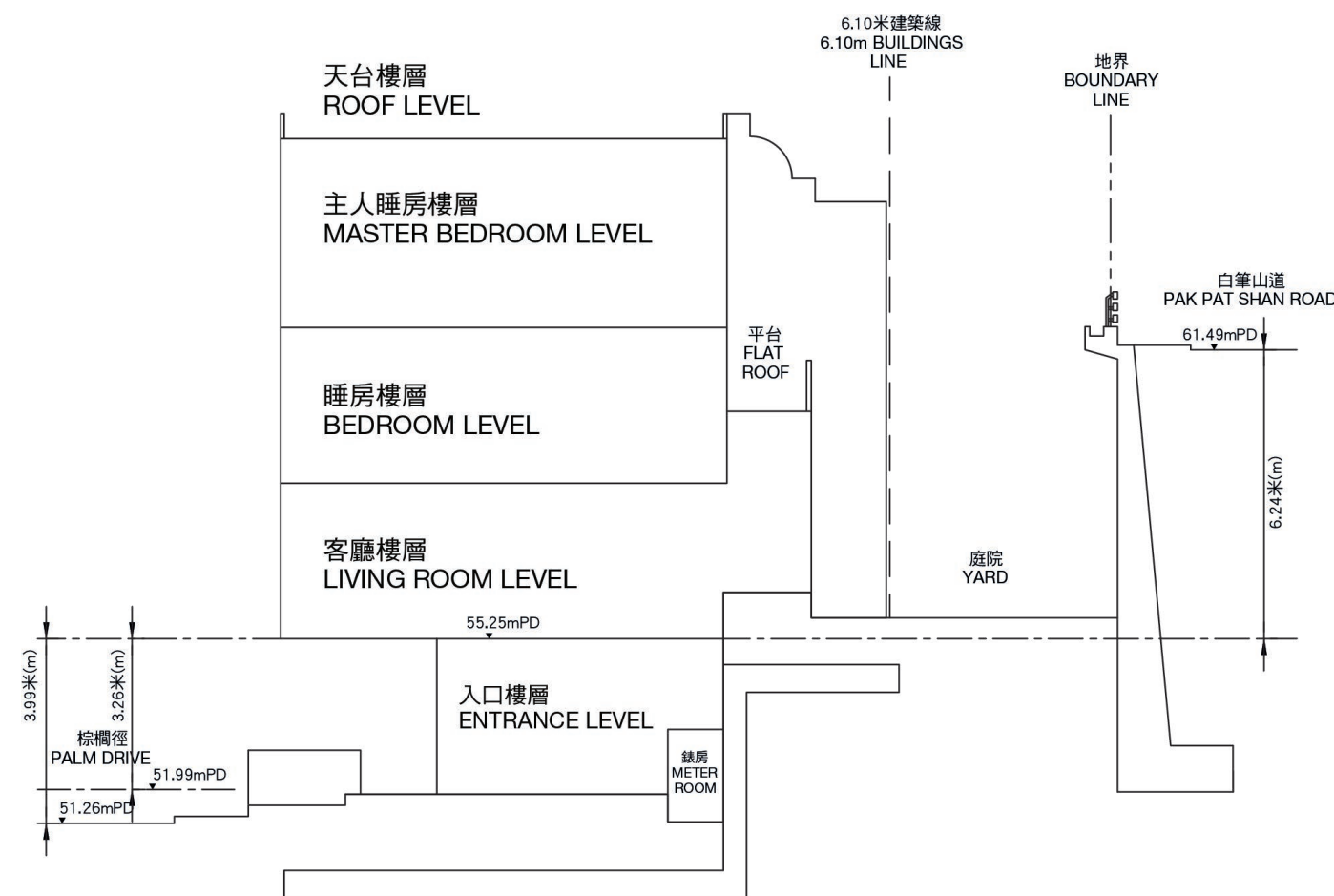
期數中的建築物的橫截面圖

CROSS-SECTION PLAN OF BUILDING IN THE PHASE

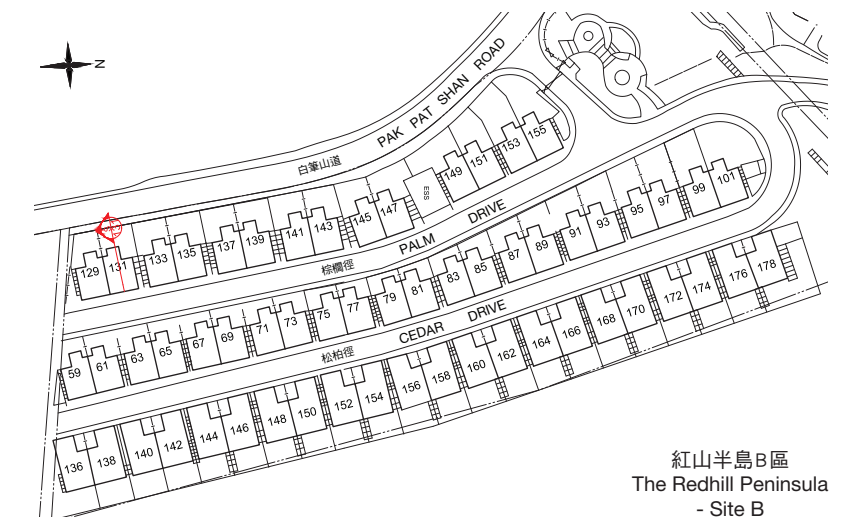
棕櫚徑131號洋房(亦稱為S24洋房)

HOUSE NO.131, PALM DRIVE (ALSO KNOWN AS HOUSE S24)

橫截面圖 S131 CROSS-SECTION PLAN S131



指示圖 KEY PLAN



圖例 LEGEND

mPD - 米 (香港主水平基準以上)

Metres (Above the Hong Kong Principal Datum)

--- - 最低住宅樓層水平 Level of the lowest residential floor

1. 毗連建築物的一段棕櫚徑為香港主水平基準以上51.26米至51.99米。
2. 毗連建築物的一段白筆山道為香港主水平基準以上61.49米。

1. The part of Palm Drive adjacent to the building is 51.26 metres to 51.99 metres above the Hong Kong Principal Datum.
2. The part of Pak Pat Shan Road adjacent to the building is 61.49 metres above the Hong Kong Principal Datum.

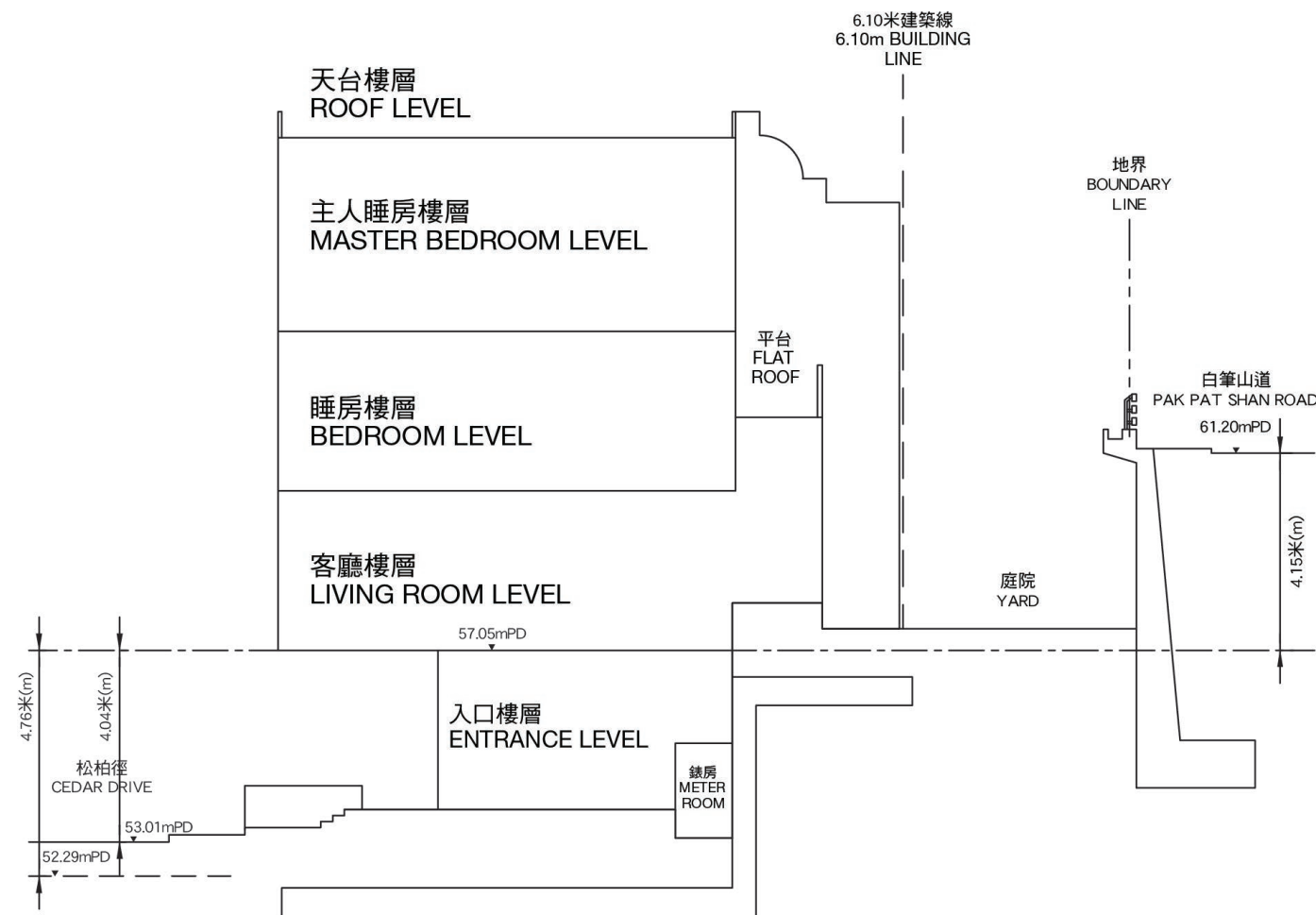
期數中的建築物的橫截面圖

CROSS-SECTION PLAN OF BUILDING IN THE PHASE

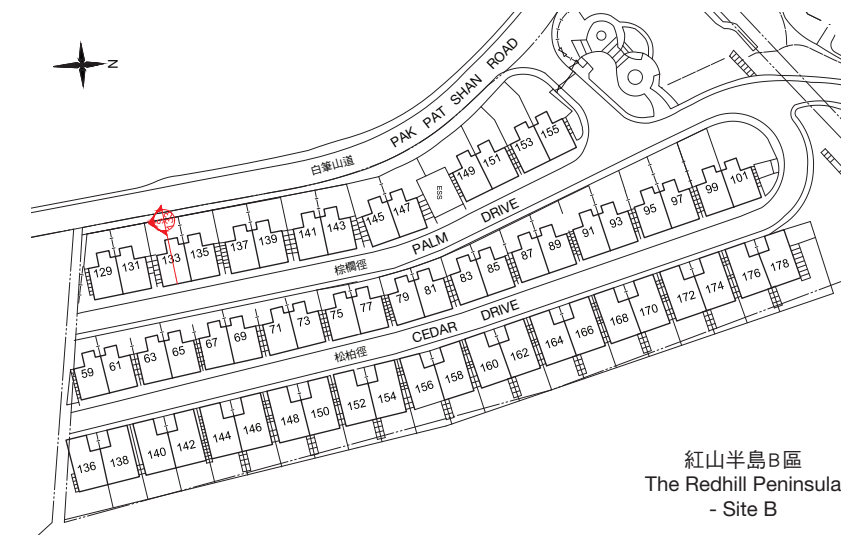
棕櫚徑133號洋房(亦稱為S25洋房)

HOUSE NO.133, PALM DRIVE (ALSO KNOWN AS HOUSE S25)

橫截面圖 S133 CROSS-SECTION PLAN S133



指示圖 KEY PLAN



圖例 LEGEND

mPD - 米 (香港主水平基準以上)

Metres (Above the Hong Kong Principal Datum)

--- - 最低住宅樓層水平 Level of the lowest residential floor

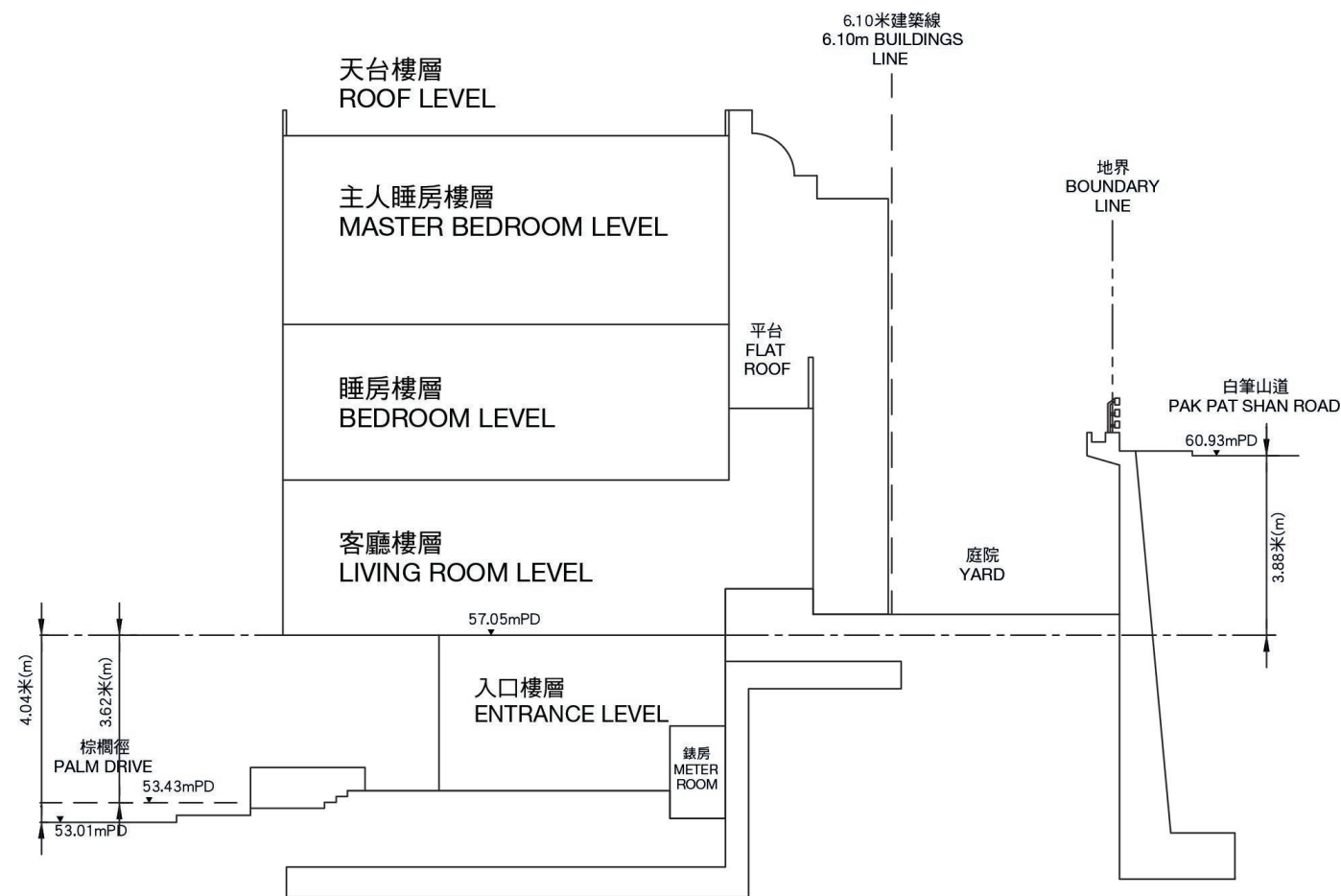
1. 毗連建築物的一段棕櫚徑為香港主水平基準以上52.29米至53.01米。
2. 毗連建築物的一段白筆山道為香港主水平基準以上61.20米。

1. The part of Palm Drive adjacent to the building is 52.29 metres to 53.01 metres above the Hong Kong Principal Datum.
2. The part of Pak Pat Shan Road adjacent to the building is 61.20 metres above the Hong Kong Principal Datum.

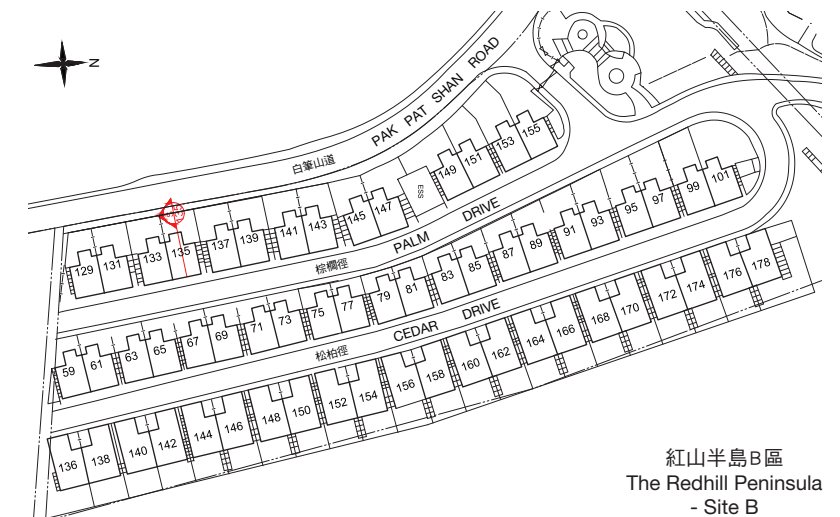
期數中的建築物的橫截面圖

HOUSE NO.135, PALM DRIVE (ALSO KNOWN AS HOUSE S26)

橫截面圖 S135 CROSS-SECTION PLAN S135



指示圖 KEY PLAN



圖例 LEGEND

mPD - 米 (香港主水平基準以上)

Metres (Above the Hong Kong Principal Datum)

--- - 最低住宅樓層水平 Level of the lowest residential floor

1. 毗連建築物的一段棕櫚徑為香港主水平基準以上53.01米至53.43米。
2. 毗連建築物的一段白筆山道為香港主水平基準以上60.93米。

1. The part of Palm Drive adjacent to the building is 53.01 metres to 53.43 metres above the Hong Kong Principal Datum.
2. The part of Pak Pat Shan Road adjacent to the building is 60.93 metres above the Hong Kong Principal Datum.

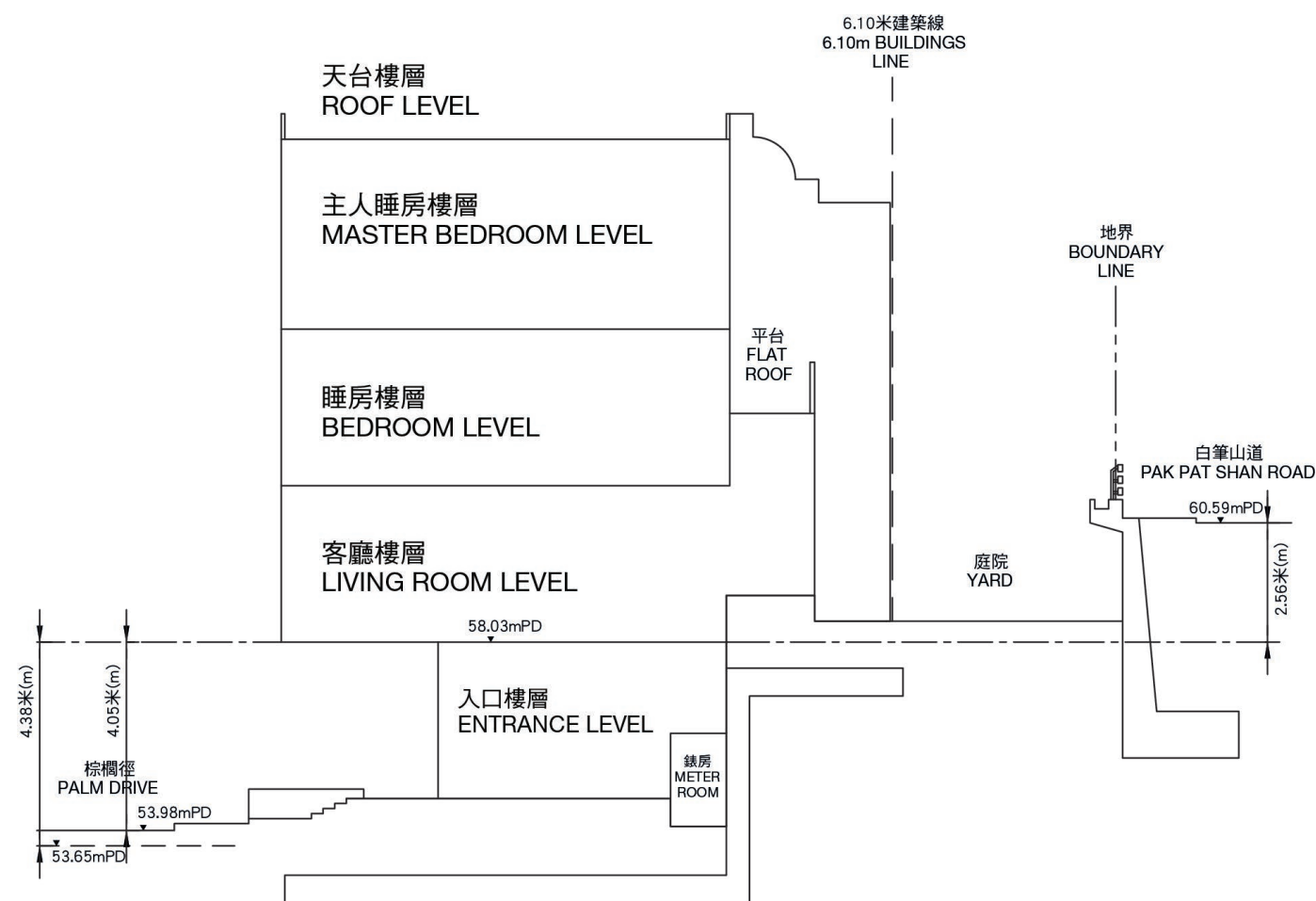
期數中的建築物的橫截面圖

CROSS-SECTION PLAN OF BUILDING IN THE PHASE

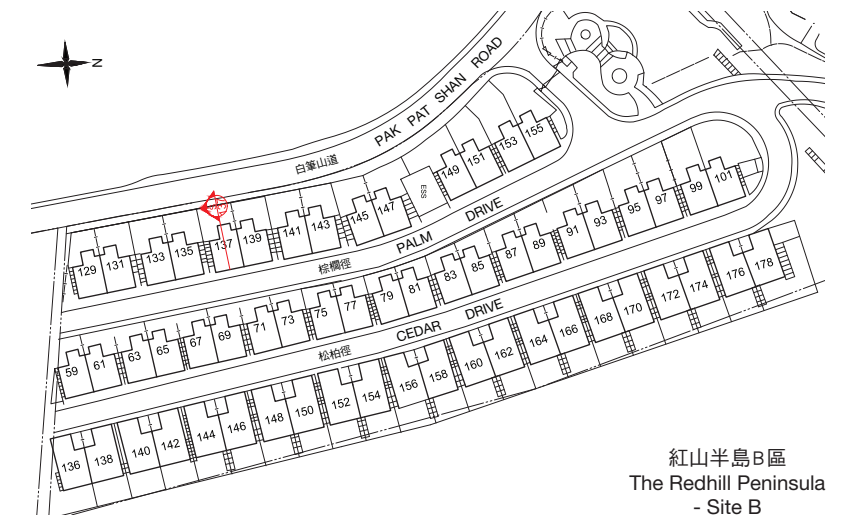
棕櫚徑137號洋房(亦稱為S27洋房)

HOUSE NO.137, PALM DRIVE (ALSO KNOWN AS HOUSE S27)

橫截面圖 S137 CROSS-SECTION PLAN S137



指示圖 KEY PLAN



圖例 LEGEND

mPD - 米 (香港主水平基準以上)

Metres (Above the Hong Kong Principal Datum)

--- - 最低住宅樓層水平 Level of the lowest residential floor

1. 毗連建築物的一段棕櫚徑為香港主水平基準以上53.65米至53.98米。
2. 毗連建築物的一段白筆山道為香港主水平基準以上60.59米。

1. The part of Palm Drive adjacent to the building is 53.65 metres to 53.98 metres above the Hong Kong Principal Datum.
2. The part of Pak Pat Shan Road adjacent to the building is 60.59 metres above the Hong Kong Principal Datum.

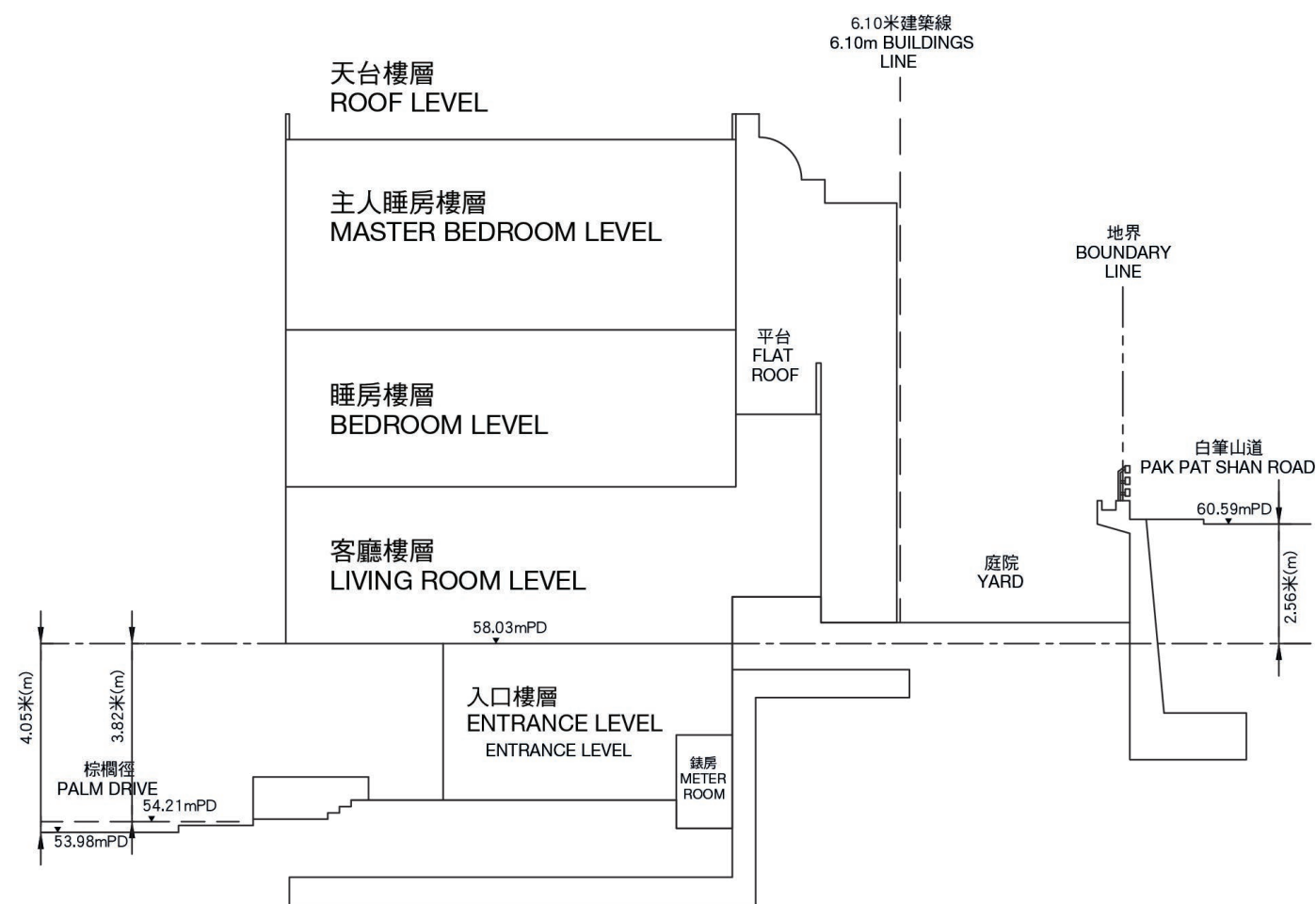
期數中的建築物的橫截面圖

CROSS-SECTION PLAN OF BUILDING IN THE PHASE

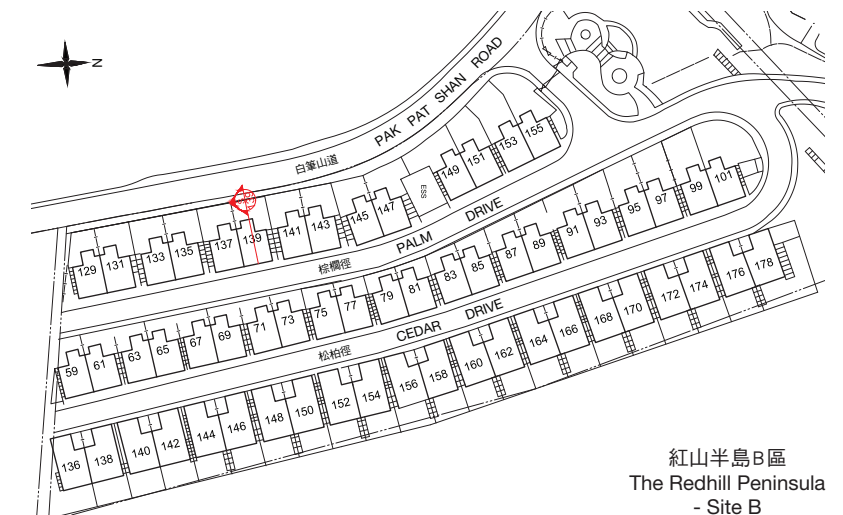
棕櫚徑139號洋房(亦稱為S28洋房)

HOUSE NO.139, PALM DRIVE (ALSO KNOWN AS HOUSE S28)

橫截面圖 S139 CROSS-SECTION PLAN S139



指示圖 KEY PLAN



圖例 LEGEND

mPD - 米 (香港主水平基準以上)

Metres (Above the Hong Kong Principal Datum)

--- 最低住宅樓層水平 Level of the lowest residential floor

1. 毗連建築物的一段棕櫚徑為香港主水平基準以上53.98米至54.21米。
2. 毗連建築物的一段白筆山道為香港主水平基準以上60.59米。

1. The part of Palm Drive adjacent to the building is 53.98 metres to 54.21 metres above the Hong Kong Principal Datum.
2. The part of Pak Pat Shan Road adjacent to the building is 60.59 metres above the Hong Kong Principal Datum.

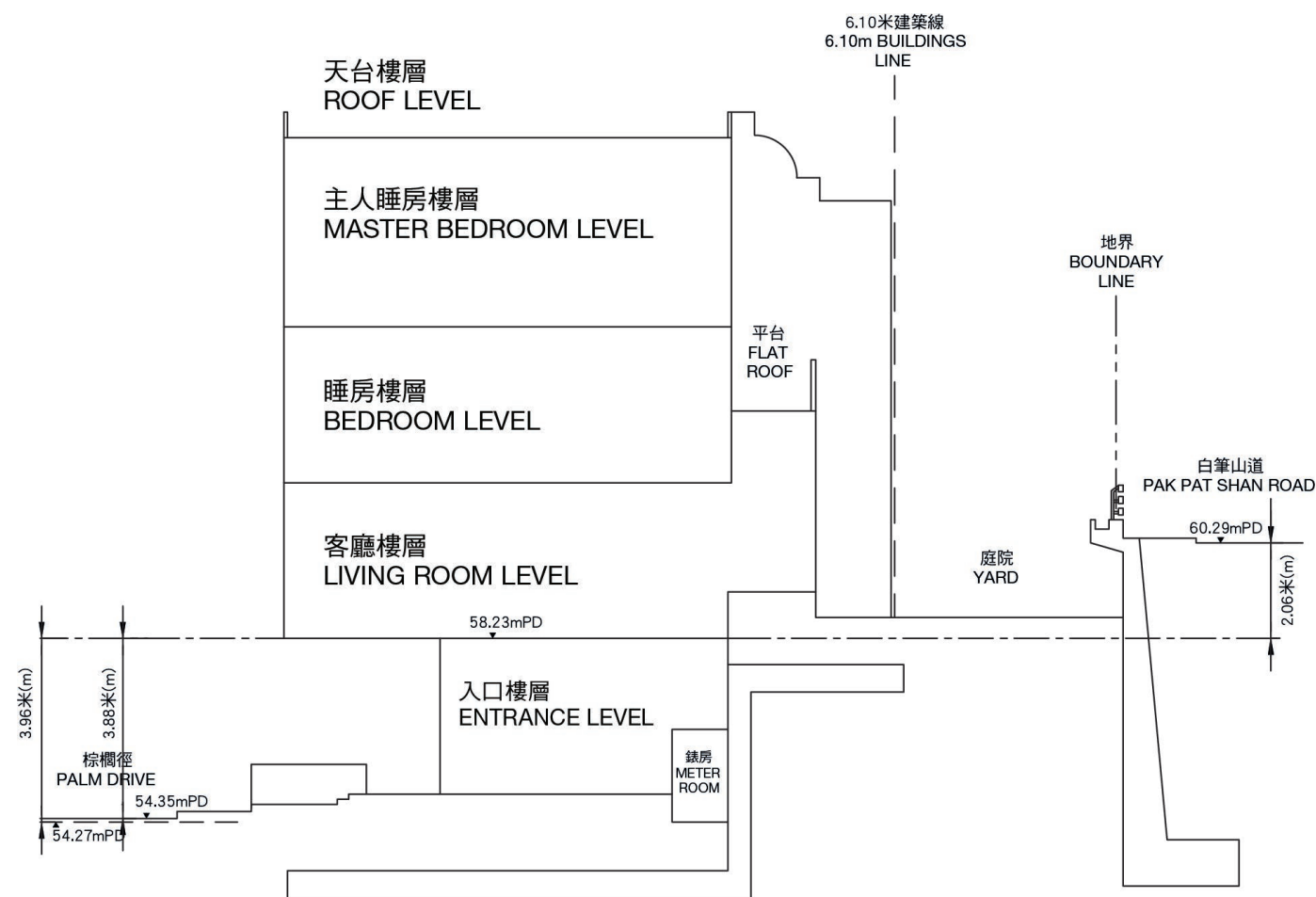
期數中的建築物的橫截面圖

CROSS-SECTION PLAN OF BUILDING IN THE PHASE

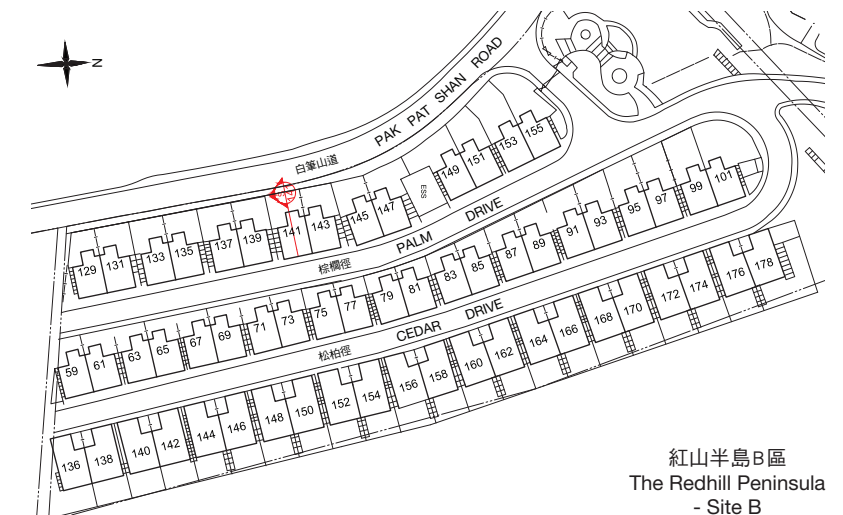
棕櫚徑141號洋房(亦稱為S29洋房)

HOUSE NO.141, PALM DRIVE (ALSO KNOWN AS HOUSE S29)

橫截面圖 S141 CROSS-SECTION PLAN S141



指示圖 KEY PLAN



圖例 LEGEND

mPD - 米 (香港主水平基準以上)

Metres (Above the Hong Kong Principal Datum)

--- - 最低住宅樓層水平 Level of the lowest residential floor

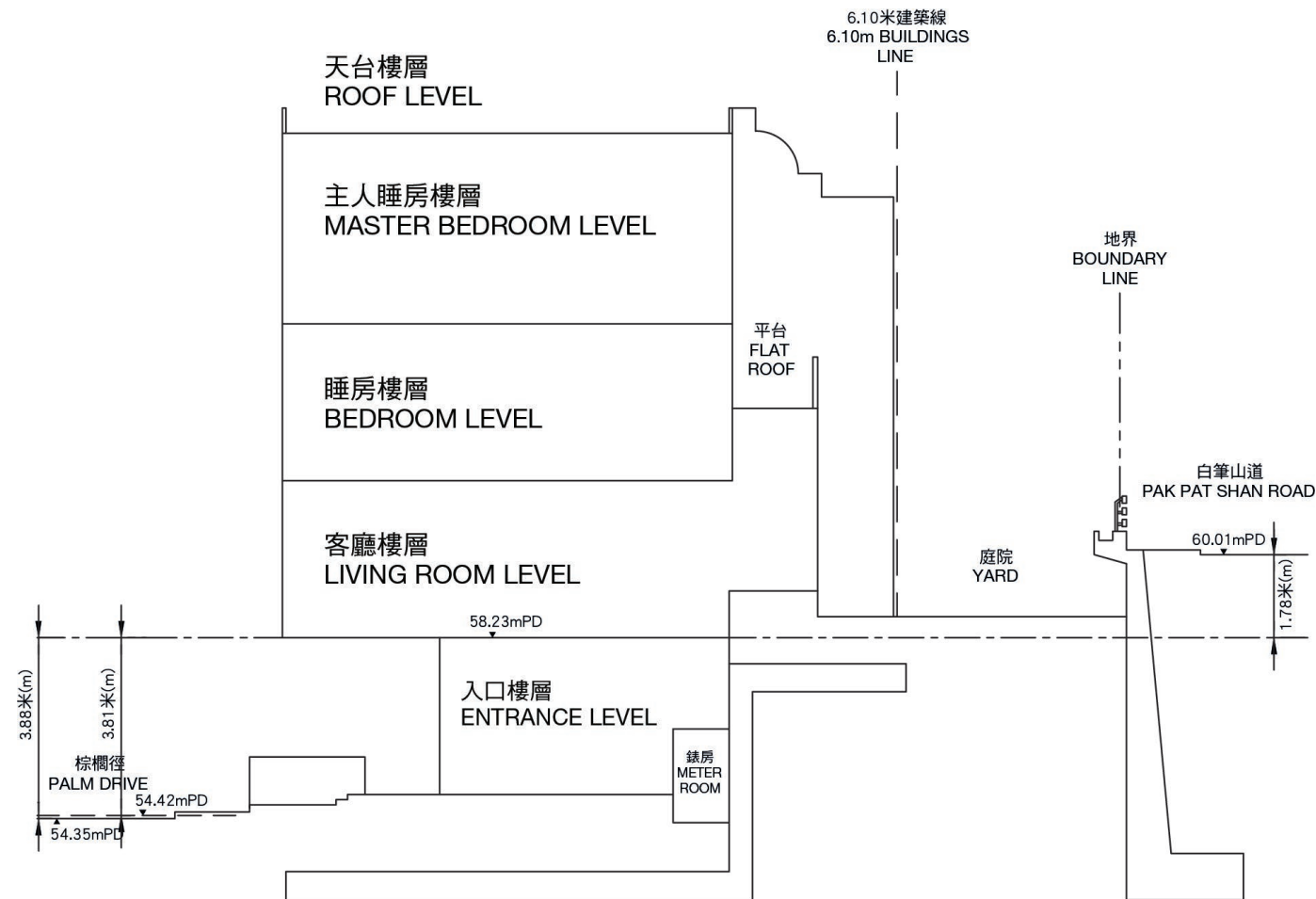
- 毗連建築物的一段棕櫚徑為香港主水平基準以上54.27米至54.35米。
- 毗連建築物的一段白筆山道為香港主水平基準以上60.29米。

- The part of Palm Drive adjacent to the building is 54.27 metres to 54.35 metres above the Hong Kong Principal Datum.
- The part of Pak Pat Shan Road adjacent to the building is 60.29 metres above the Hong Kong Principal Datum.

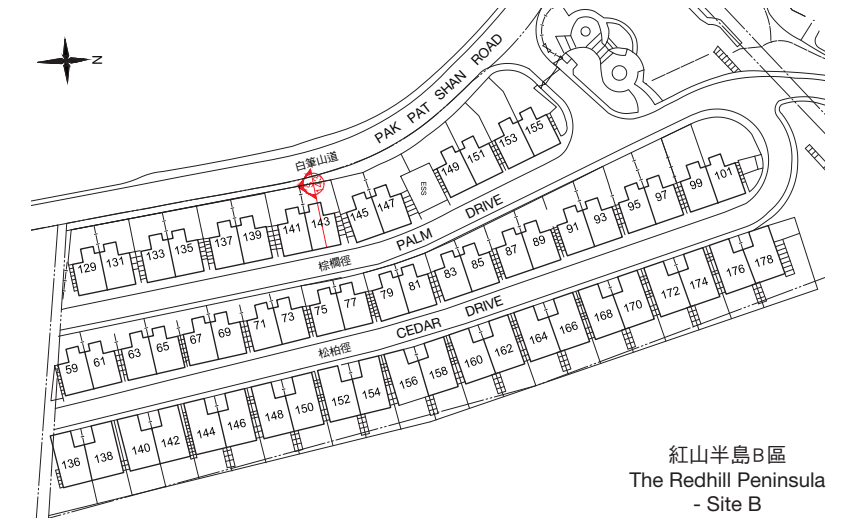
期數中的建築物的橫截面圖

HOUSE NO.143, PALM DRIVE (ALSO KNOWN AS HOUSE S30)

橫截面圖 S143 CROSS-SECTION PLAN S143



指示圖 KEY PLAN



圖例 LEGEND

mPD - 米 (香港主水平基準以上)

Metres (Above the Hong Kong Principal Datum)

--- - 最低住宅樓層水平 Level of the lowest residential floor

1. 毗連建築物的一段棕櫚徑為香港主水平基準以上54.35米至54.42米。
 2. 毗連建築物的一段白筆山道為香港主水平基準以上60.01米。
-
1. The part of Palm Drive adjacent to the building is 54.35 metres to 54.42 metres above the Hong Kong Principal Datum.
 2. The part of Pak Pat Shan Road adjacent to the building is 60.01 metres above the Hong Kong Principal Datum.

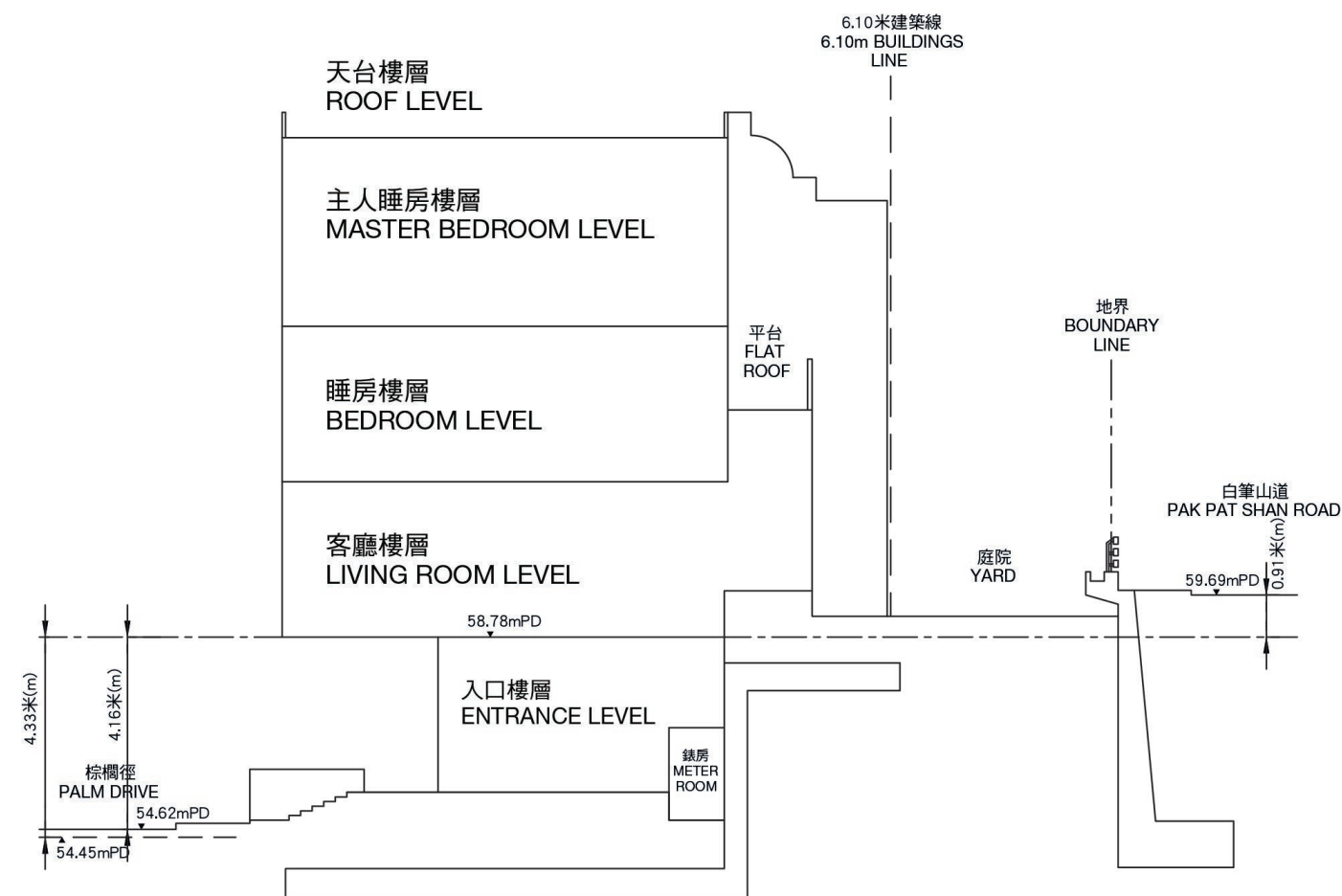
期數中的建築物的橫截面圖

CROSS-SECTION PLAN OF BUILDING IN THE PHASE

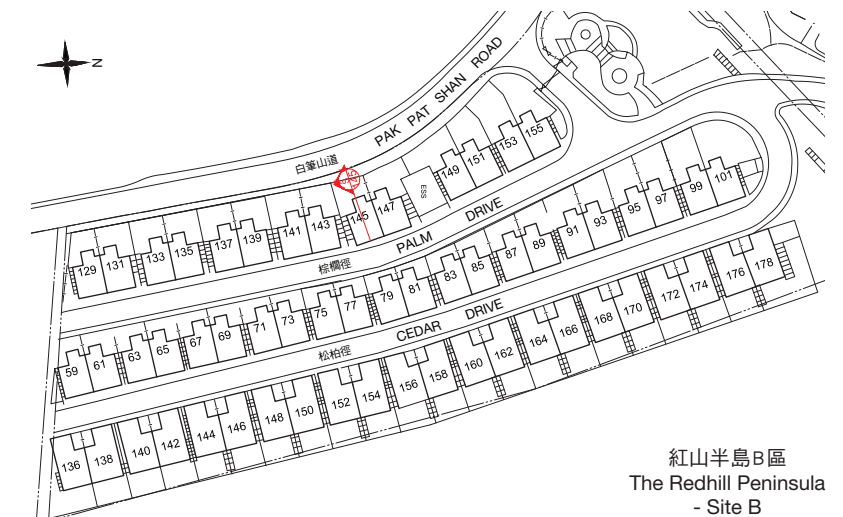
棕櫚徑145號洋房(亦稱為S31洋房)

HOUSE NO.145, PALM DRIVE (ALSO KNOWN AS HOUSE S31)

橫截面圖 S145 CROSS-SECTION PLAN S145



指示圖 KEY PLAN



圖例 LEGEND

mPD - 米 (香港主水平基準以上)

Metres (Above the Hong Kong Principal Datum)

--- 最低住宅樓層水平 Level of the lowest residential floor

- 毗連建築物的一段棕櫚徑為香港主水平基準以上54.45米至54.62米。
- 毗連建築物的一段白筆山道為香港主水平基準以上59.69米。

- The part of Palm Drive adjacent to the building is 54.45 metres to 54.62 metres above the Hong Kong Principal Datum.
- The part of Pak Pat Shan Road adjacent to the building is 59.69 metres above the Hong Kong Principal Datum.

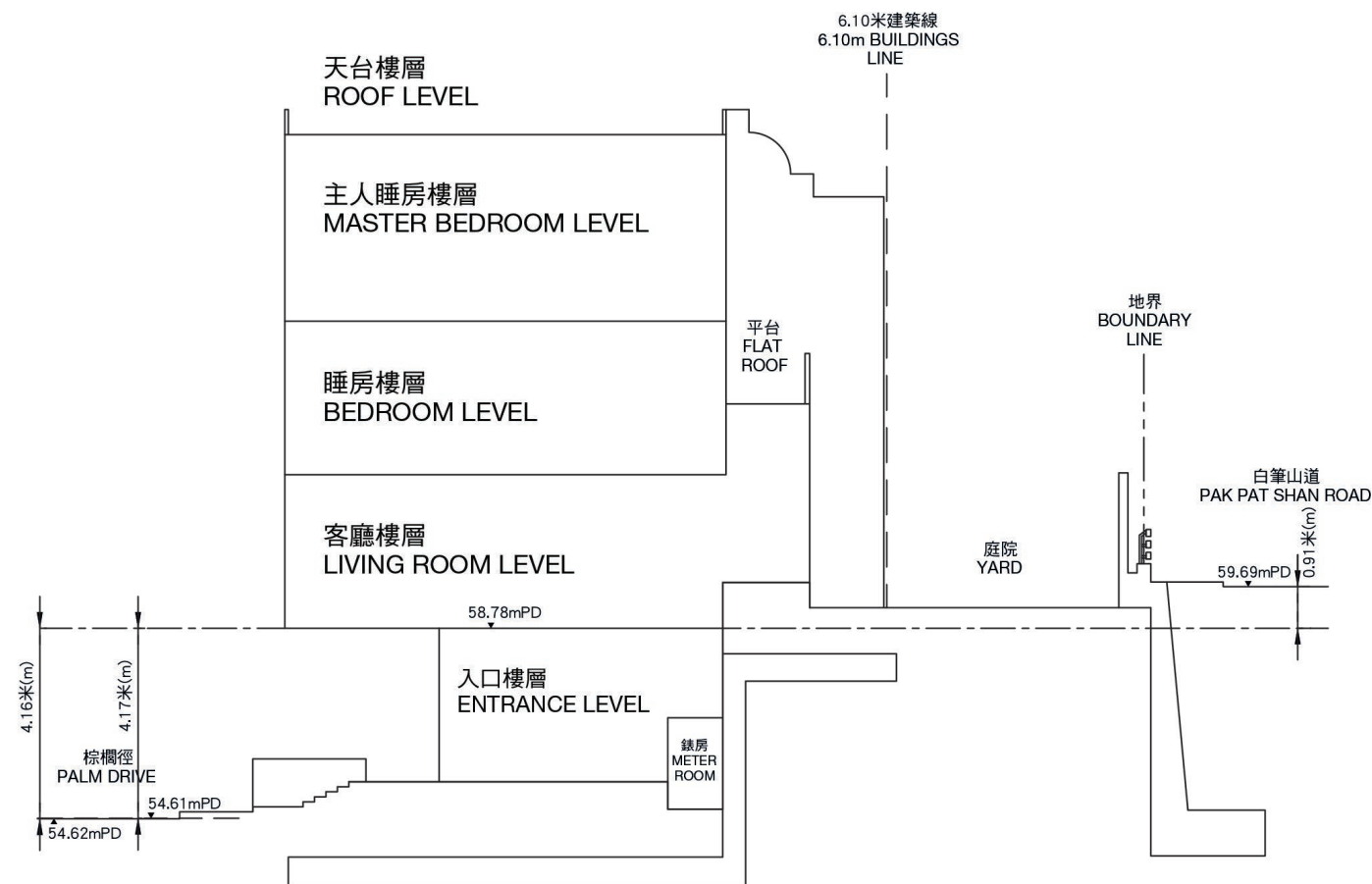
期數中的建築物的橫截面圖

CROSS-SECTION PLAN OF BUILDING IN THE PHASE

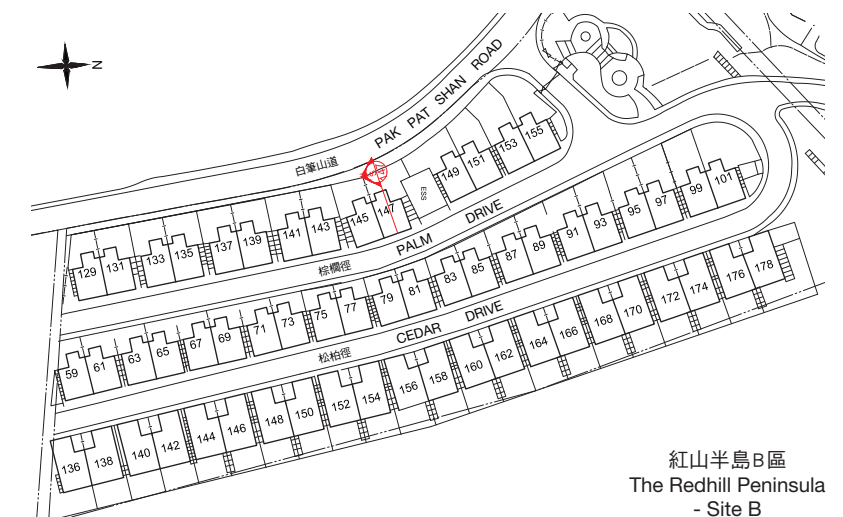
棕櫚徑147號洋房(亦稱為S32洋房)

HOUSE NO.147, PALM DRIVE (ALSO KNOWN AS HOUSE S32)

橫截面圖 S147 CROSS-SECTION PLAN S147



指示圖 KEY PLAN



圖例 LEGEND

mPD - 米 (香港主水平基準以上)

Metres (Above the Hong Kong Principal Datum)

--- - 最低住宅樓層水平 Level of the lowest residential floor

1. 毗連建築物的一段棕櫚徑為香港主水平基準以上54.61米至54.62米。
2. 毗連建築物的一段白筆山道為香港主水平基準以上59.69米。

1. The part of Palm Drive adjacent to the building is 54.61 metres to 54.62 metres above the Hong Kong Principal Datum.
2. The part of Pak Pat Shan Road adjacent to the building is 59.69 metres above the Hong Kong Principal Datum.

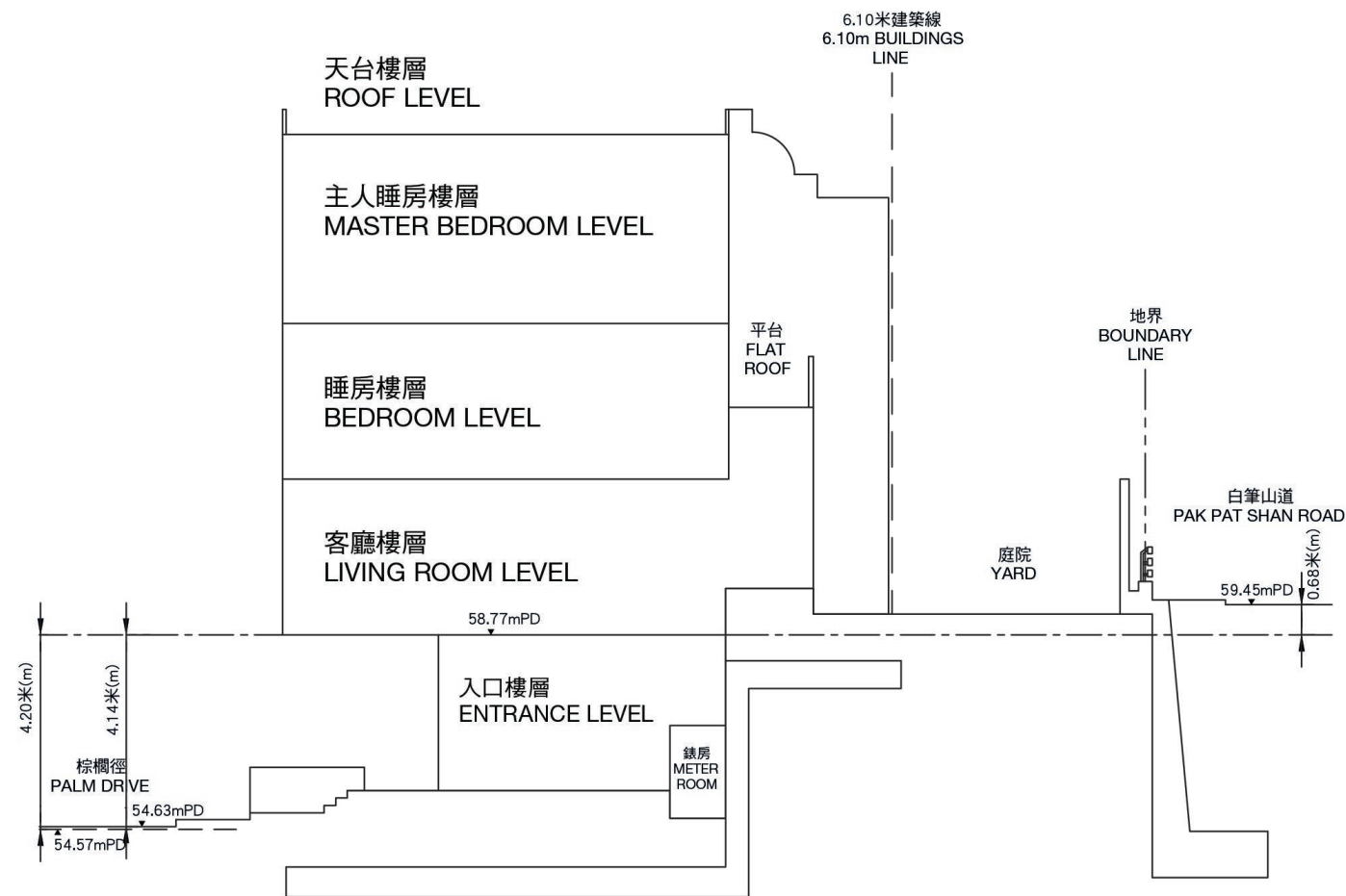
期數中的建築物的橫截面圖

CROSS-SECTION PLAN OF BUILDING IN THE PHASE

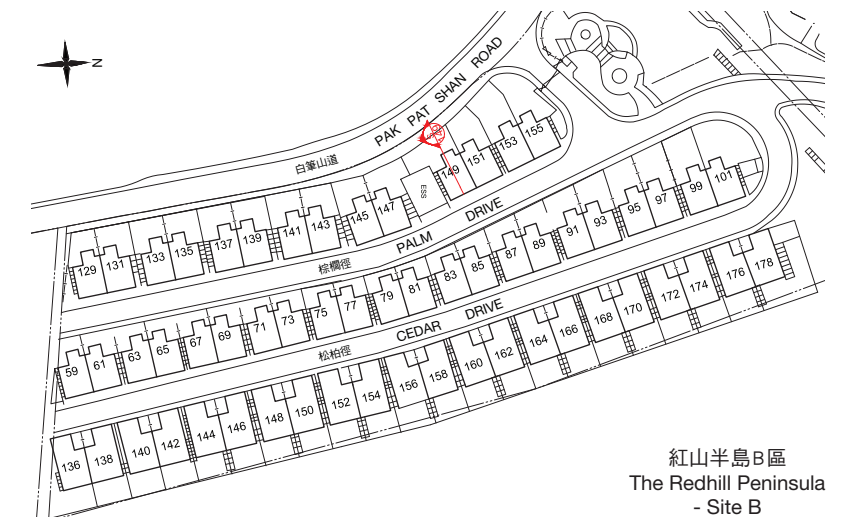
棕櫚徑149號洋房(亦稱為S33洋房)

HOUSE NO.149, PALM DRIVE (ALSO KNOWN AS HOUSE S33)

橫截面圖 S149 CROSS-SECTION PLAN S149



指示圖 KEY PLAN



圖例 LEGEND

mPD - 米 (香港主水平基準以上)

Metres (Above the Hong Kong Principal Datum)

--- - 最低住宅樓層水平 Level of the lowest residential floor

1. 毗連建築物的一段棕櫚徑為香港主水平基準以上54.57米至54.63米。
2. 毗連建築物的一段白筆山道為香港主水平基準以上59.45米。

1. The part of Palm Drive adjacent to the building is 54.57 metres to 54.63 metres above the Hong Kong Principal Datum.
2. The part of Pak Pat Shan Road adjacent to the building is 59.45 metres above the Hong Kong Principal Datum.

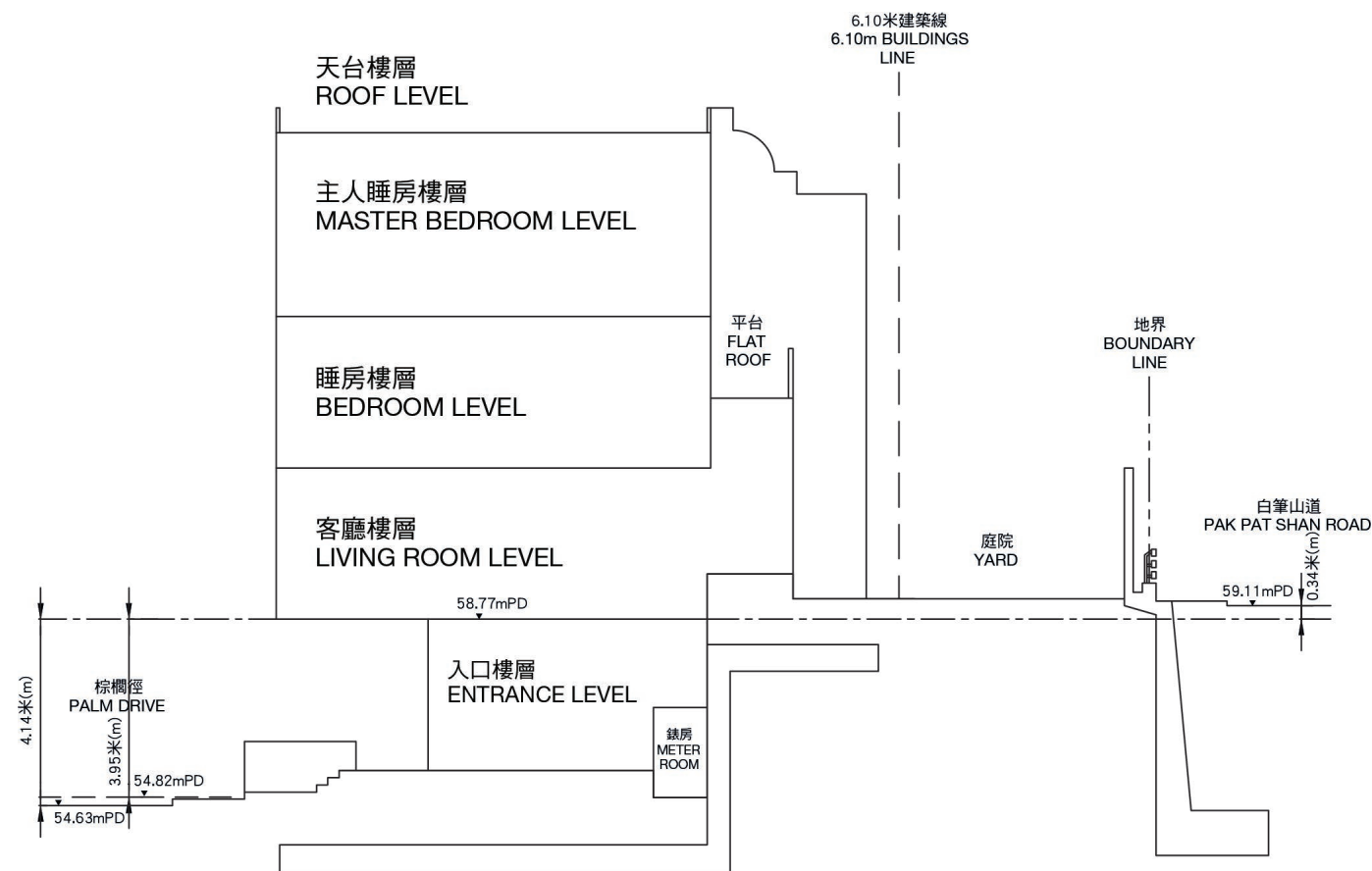
期數中的建築物的橫截面圖

CROSS-SECTION PLAN OF BUILDING IN THE PHASE

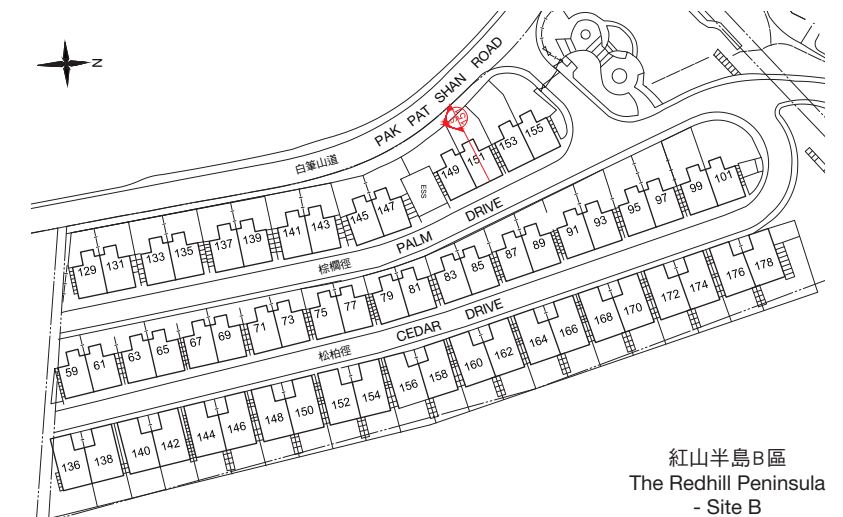
棕櫚徑151號洋房(亦稱為S34洋房)

HOUSE NO.151, PALM DRIVE (ALSO KNOWN AS HOUSE S34)

橫截面圖 S151 CROSS-SECTION PLAN S151



指示圖 KEY PLAN



圖例 LEGEND

mPD - 米 (香港主水平基準以上)

Metres (Above the Hong Kong Principal Datum)

--- - 最低住宅樓層水平 Level of the lowest residential floor

1. 毗連建築物的一段棕櫚徑為香港主水平基準以上54.63米至54.82米。
2. 毗連建築物的一段白筆山道為香港主水平基準以上59.11米。

1. The part of Palm Drive adjacent to the building is 54.63 metres to 54.82 metres above the Hong Kong Principal Datum.
2. The part of Pak Pat Shan Road adjacent to the building is 59.11 metres above the Hong Kong Principal Datum.

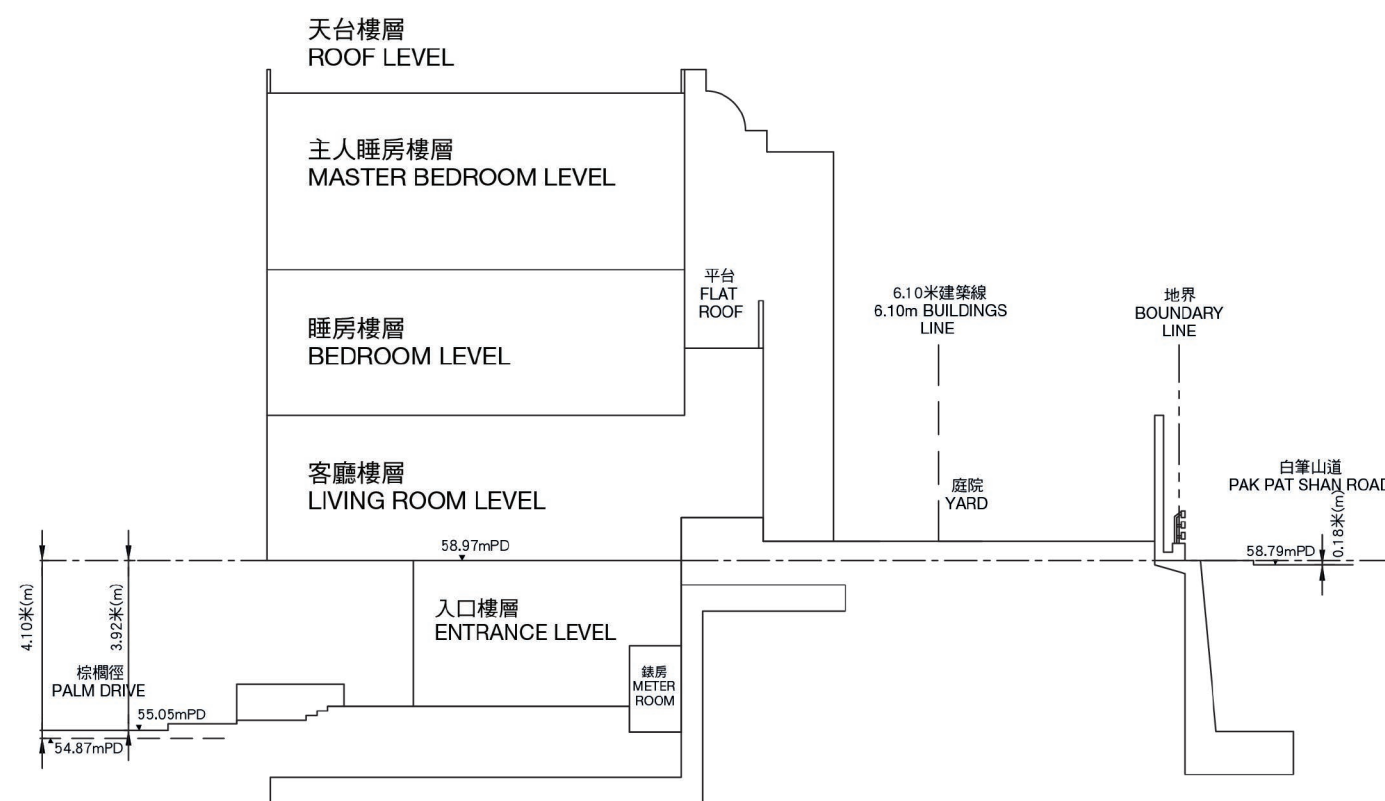
期數中的建築物的橫截面圖

CROSS-SECTION PLAN OF BUILDING IN THE PHASE

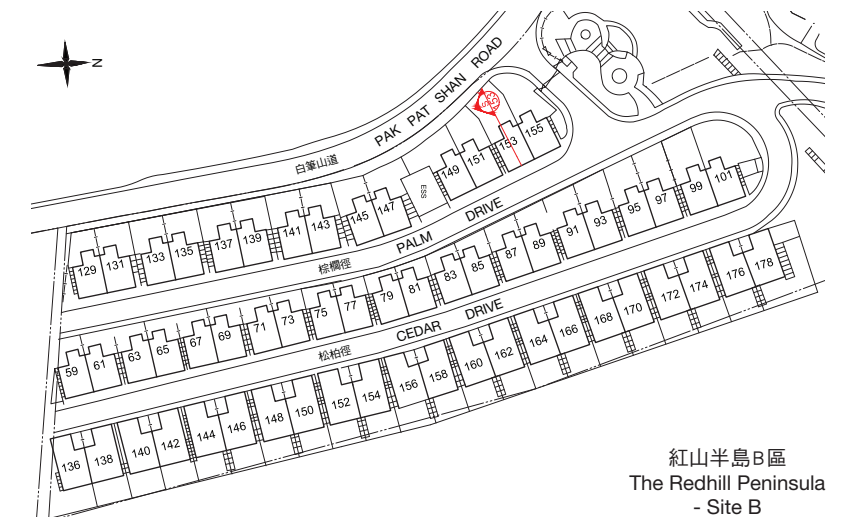
棕櫚徑153號洋房(亦稱為S35洋房)

HOUSE NO.153, PALM DRIVE (ALSO KNOWN AS HOUSE S35)

橫截面圖 S153 CROSS-SECTION PLAN S153



指示圖 KEY PLAN



圖例 LEGEND

mPD - 米 (香港主水平基準以上)

Metres (Above the Hong Kong Principal Datum)

--- 最低住宅樓層水平 Level of the lowest residential floor

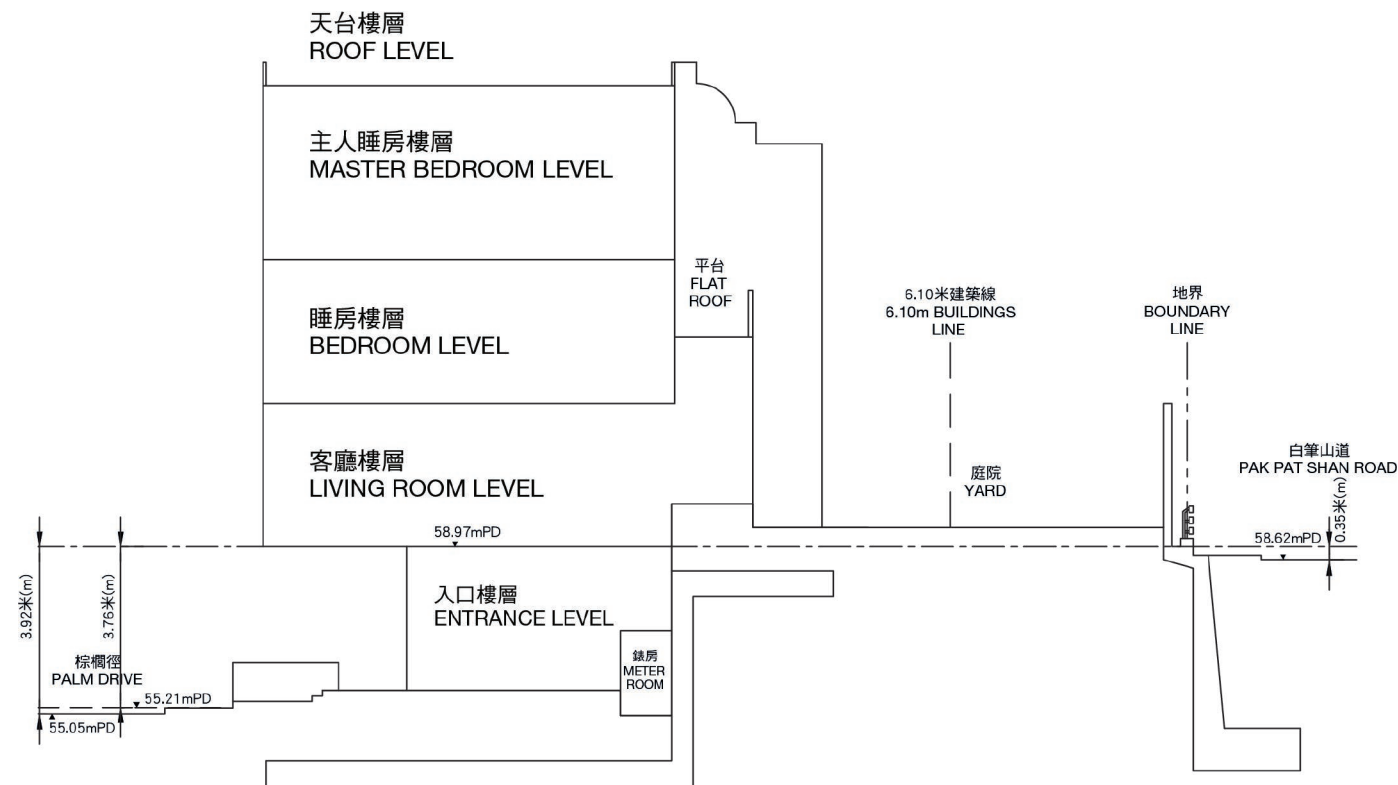
- 毗連建築物的一段棕櫚徑為香港主水平基準以上54.87米至55.05米。
- 毗連建築物的一段白筆山道為香港主水平基準以上58.79米。

- The part of Palm Drive adjacent to the building is 54.87 metres to 55.05 metres above the Hong Kong Principal Datum.
- The part of Pak Pat Shan Road adjacent to the building is 58.79 metres above the Hong Kong Principal Datum.

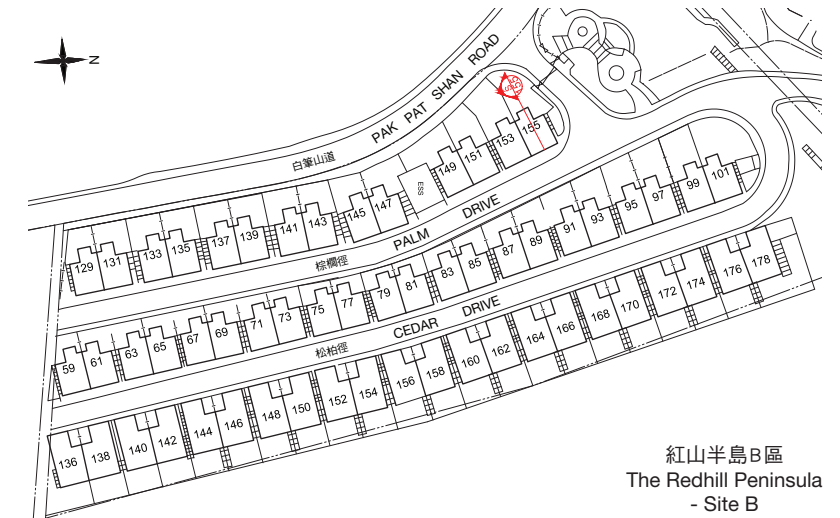
期數中的建築物的橫截面圖

HOUSE NO.155, PALM DRIVE (ALSO KNOWN AS HOUSE S36)

橫截面圖 S155 CROSS-SECTION PLAN S155



指示圖 KEY PLAN



圖例 LEGEND

mPD - 米 (香港主水平基準以上)

Metres (Above the Hong Kong Principal Datum)

--- - 最低住宅樓層水平 Level of the lowest residential floor

- 毗連建築物的一段棕櫚徑為香港主水平基準以上55.05米至55.21米。
- 毗連建築物的一段白筆山道為香港主水平基準以上58.62米。

1. The part of Palm Drive adjacent to the building is 55.05 metres to 55.21 metres above the Hong Kong Principal Datum.
2. The part of Pak Pat Shan Road adjacent to the building is 58.62 metres above the Hong Kong Principal Datum.

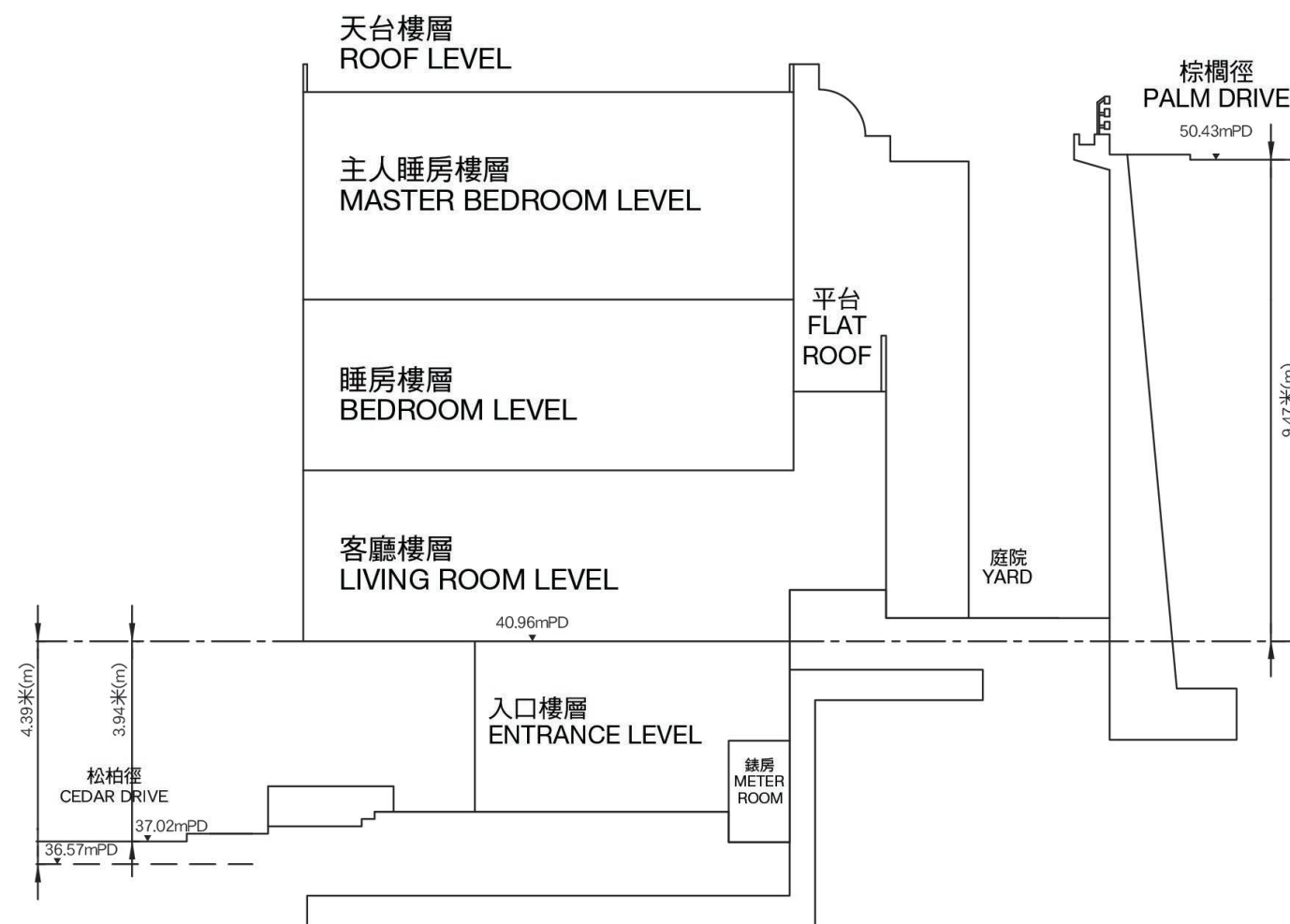
期數中的建築物的橫截面圖

CROSS-SECTION PLAN OF BUILDING IN THE PHASE

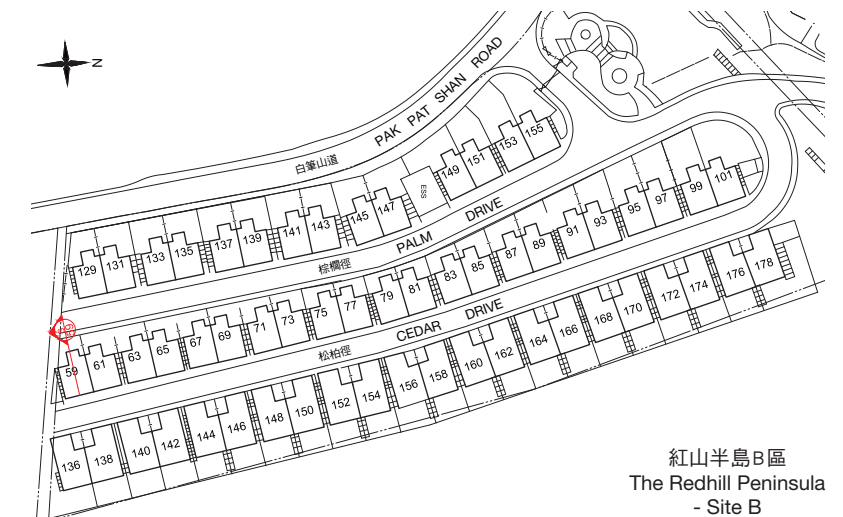
松柏徑59號洋房(亦稱為S1洋房)

HOUSE NO.59, CEDAR DRIVE (ALSO KNOWN AS HOUSE S1)

橫截面圖 S59 CROSS-SECTION PLAN S59



指示圖 KEY PLAN



圖例 LEGEND

mPD - 米 (香港主水平基準以上)

Metres (Above the Hong Kong Principal Datum)

--- - 最低住宅樓層水平 Level of the lowest residential floor

1. 毗連建築物的一段松柏徑為香港主水平基準以上36.57米至37.02米。
2. 毗連建築物的一段棕櫚徑為香港主水平基準以上50.43米。

1. The part of Cedar Drive adjacent to the building is 36.57 metres to 37.02 metres above the Hong Kong Principal Datum.
2. The part of Palm Drive adjacent to the building is 50.43 metres above the Hong Kong Principal Datum.

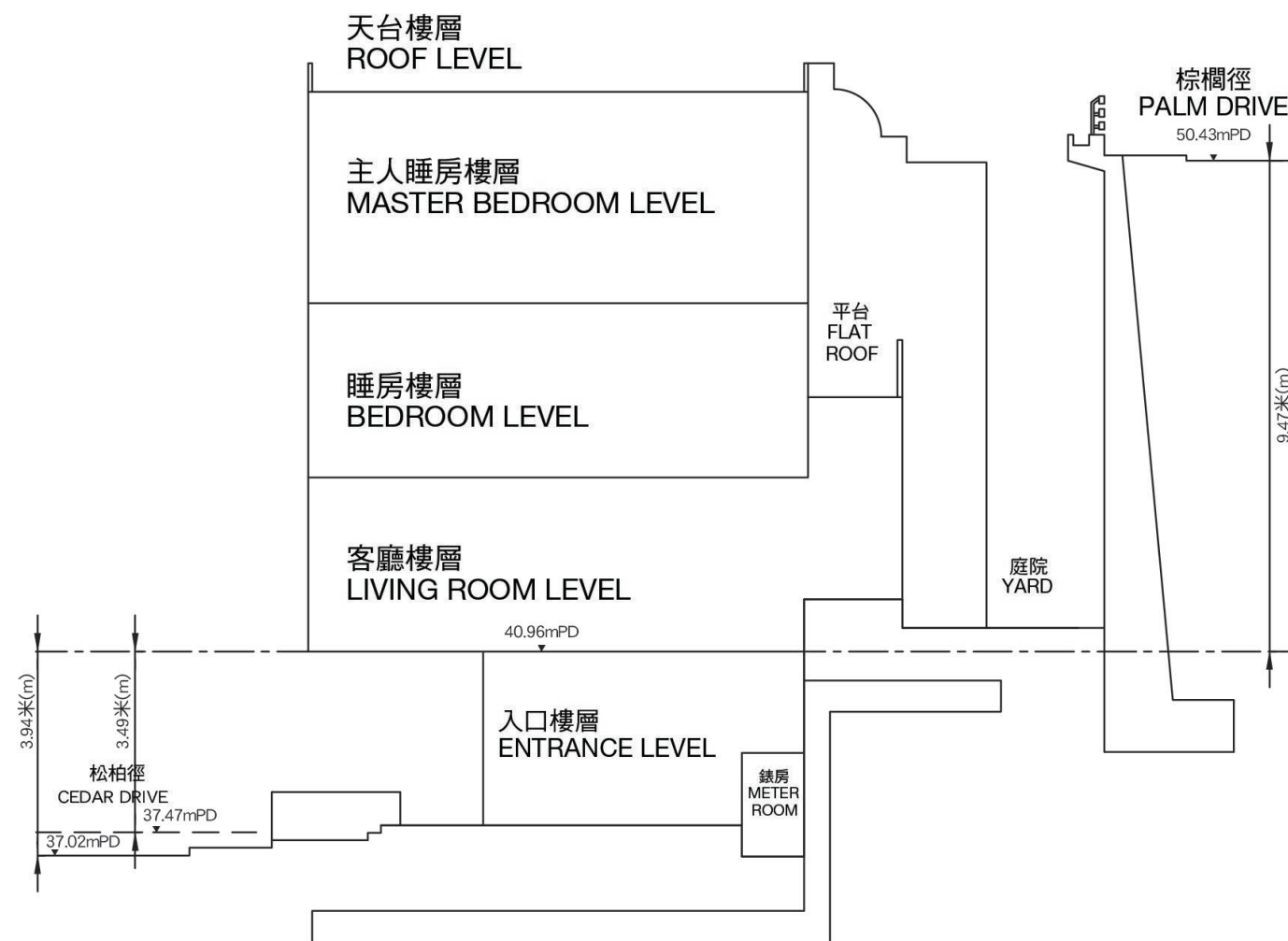
期數中的建築物的橫截面圖

CROSS-SECTION PLAN OF BUILDING IN THE PHASE

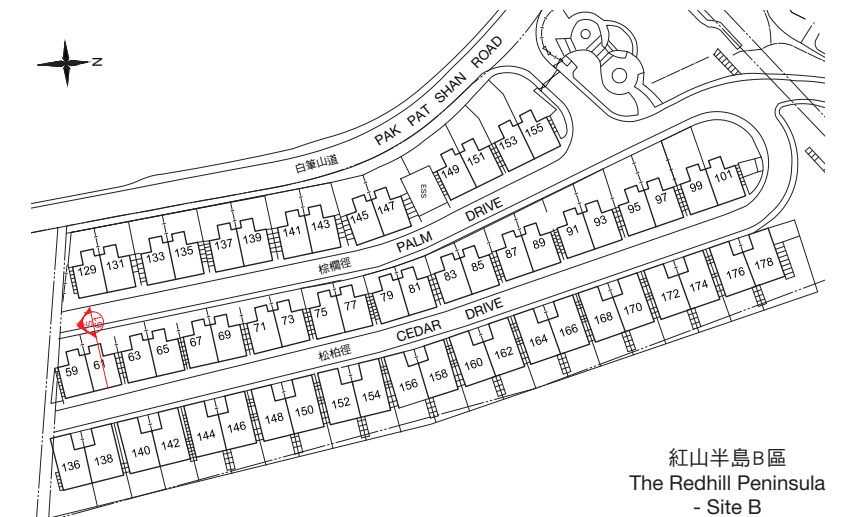
松柏徑61號洋房(亦稱為S2洋房)

HOUSE NO.61, CEDAR DRIVE (ALSO KNOWN AS HOUSE S2)

橫截面圖 S61 CROSS-SECTION PLAN S61



指示圖 KEY PLAN



圖例 LEGEND

mPD - 米 (香港主水平基準以上)

Metres (Above the Hong Kong Principal Datum)

--- - 最低住宅樓層水平 Level of the lowest residential floor

- 毗連建築物的一段松柏徑為香港主水平基準以上37.02米至37.47米。
- 毗連建築物的一段棕櫚徑為香港主水平基準以上50.43米。

- The part of Cedar Drive adjacent to the building is 37.02 metres to 37.47 metres above the Hong Kong Principal Datum.
- The part of Palm Drive adjacent to the building is 50.43 metres above the Hong Kong Principal Datum.

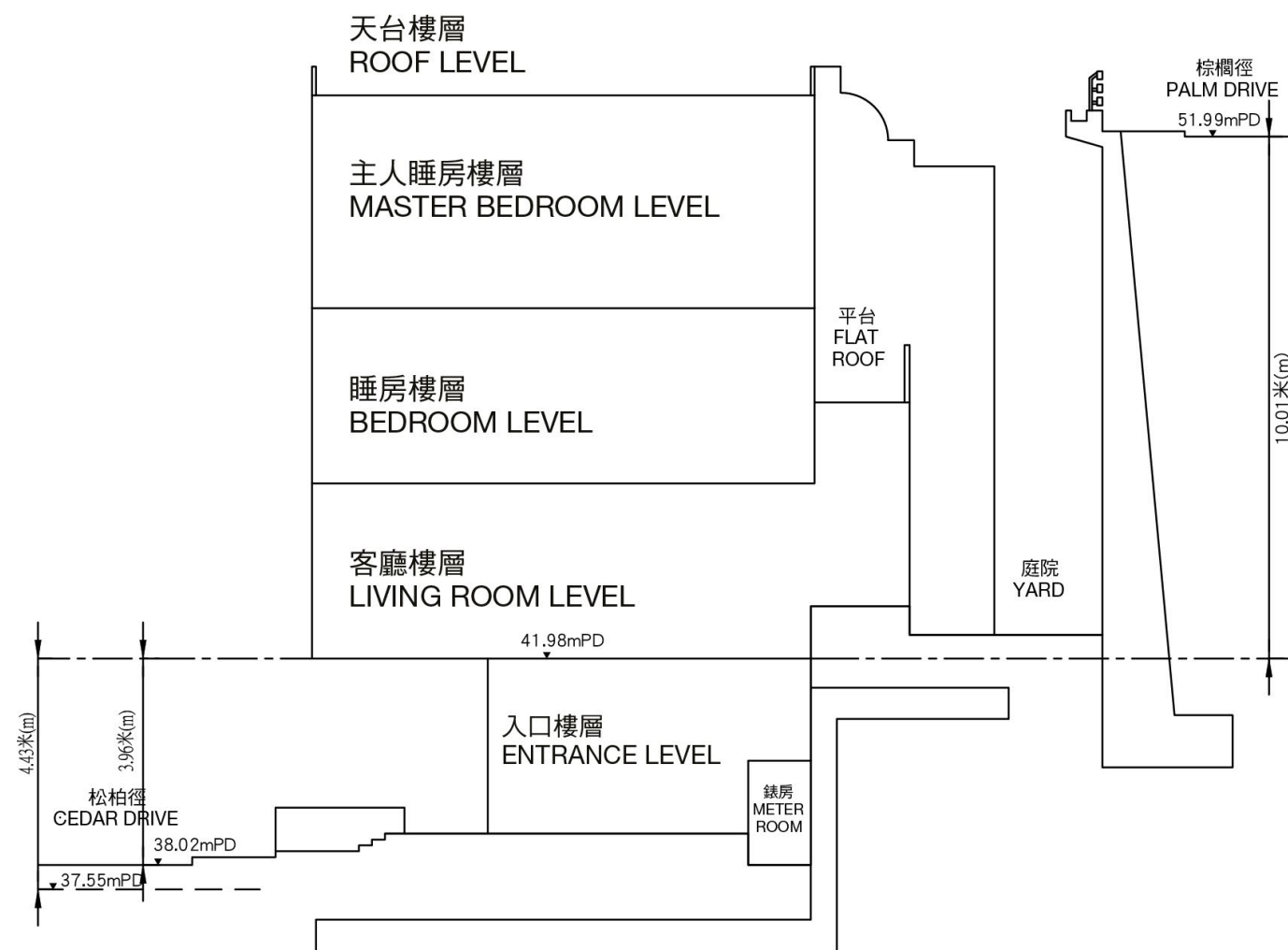
期數中的建築物的橫截面圖

CROSS-SECTION PLAN OF BUILDING IN THE PHASE

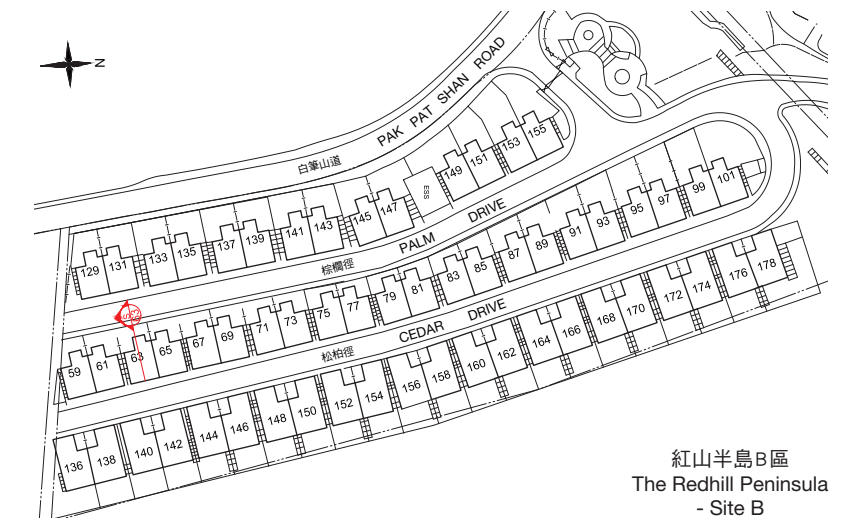
松柏徑63號洋房(亦稱為S3洋房)

HOUSE NO.63, CEDAR DRIVE (ALSO KNOWN AS HOUSE S3)

橫截面圖 S63 CROSS-SECTION PLAN S63



指示圖 KEY PLAN



圖例 LEGEND

mPD - 米 (香港主水平基準以上)

Metres (Above the Hong Kong Principal Datum)

--- - 最低住宅樓層水平 Level of the lowest residential floor

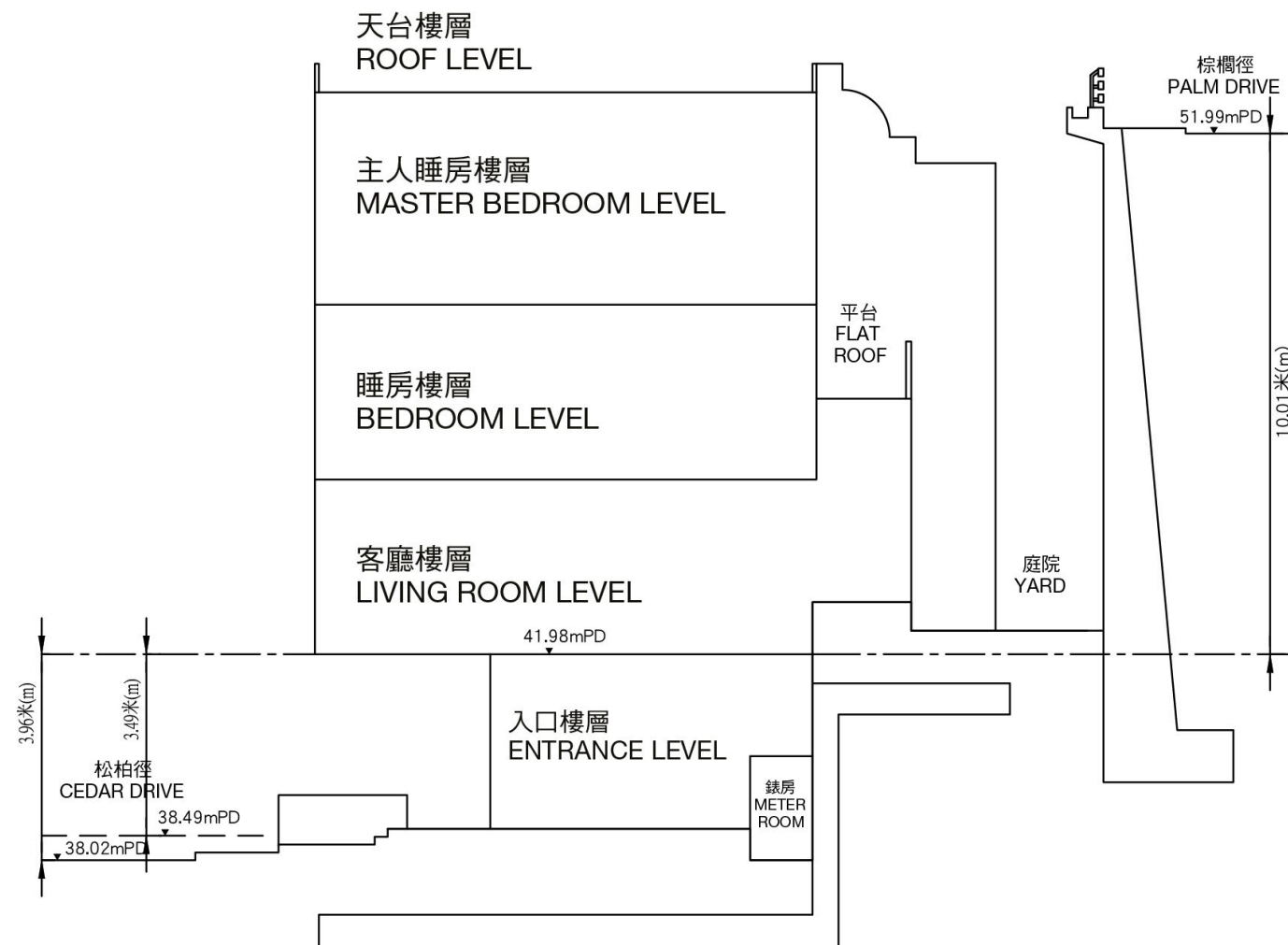
1. 毗連建築物的一段松柏徑為香港主水平基準以上37.55米至38.02米。
2. 毗連建築物的一段棕櫚徑為香港主水平基準以上51.99米。

1. The part of Cedar Drive adjacent to the building is 37.55 metres to 38.02 metres above the Hong Kong Principal Datum.
2. The part of Palm Drive adjacent to the building is 51.99 metres above the Hong Kong Principal Datum.

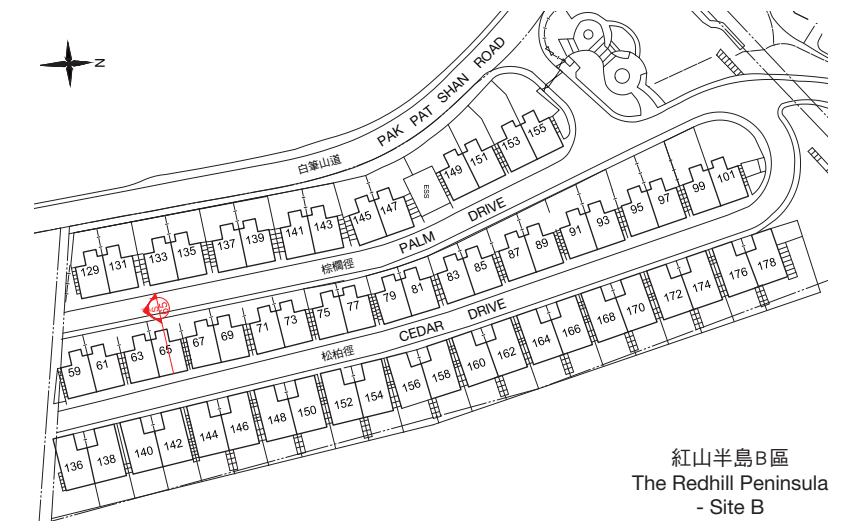
期數中的建築物的橫截面圖

HOUSE NO.65, CEDAR DRIVE (ALSO KNOWN AS HOUSE S4)

橫截面圖 S65 CROSS-SECTION PLAN S65



指示圖 KEY PLAN



圖例 LEGEND

mPD - 米 (香港主水平基準以上)

Metres (Above the Hong Kong Principal Datum)

--- - 最低住宅樓層水平 Level of the lowest residential floor

1. 毗連建築物的一段松柏徑為香港主水平基準以上38.02米至38.49米。
2. 毗連建築物的一段棕櫚徑為香港主水平基準以上51.99米。

1. The part of Cedar Drive adjacent to the building is 38.02 metres to 38.49 metres above the Hong Kong Principal Datum.
2. The part of Palm Drive adjacent to the building is 51.99 metres above the Hong Kong Principal Datum.

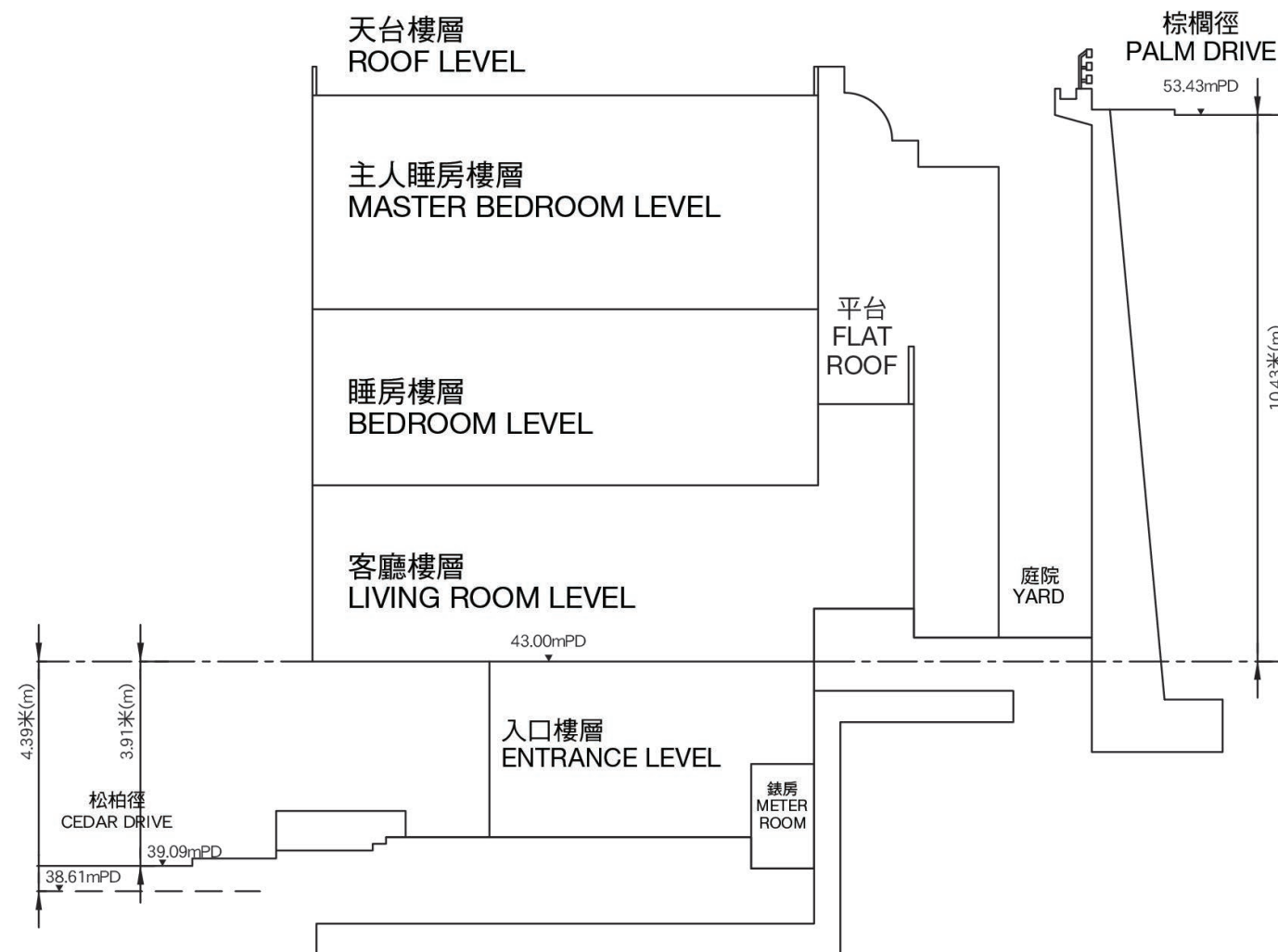
期數中的建築物的橫截面圖

CROSS-SECTION PLAN OF BUILDING IN THE PHASE

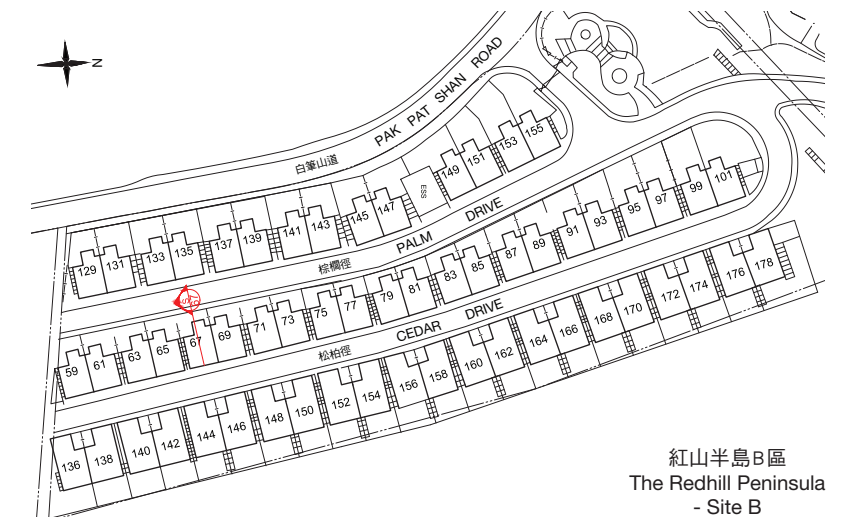
松柏徑67號洋房(亦稱為S5洋房)

HOUSE NO.67, CEDAR DRIVE (ALSO KNOWN AS HOUSE S5)

橫截面圖 S67 CROSS-SECTION PLAN S67



指示圖 KEY PLAN



圖例 LEGEND

mPD - 米 (香港主水平基準以上)

Metres (Above the Hong Kong Principal Datum)

--- - 最低住宅樓層水平 Level of the lowest residential floor

1. 毗連建築物的一段松柏徑為香港主水平基準以上38.61米至39.09米。
2. 毗連建築物的一段棕櫚徑為香港主水平基準以上53.43米。

1. The part of Cedar Drive adjacent to the building is 38.61 metres to 39.09 metres above the Hong Kong Principal Datum.
2. The part of Palm Drive adjacent to the building is 53.43 metres above the Hong Kong Principal Datum.

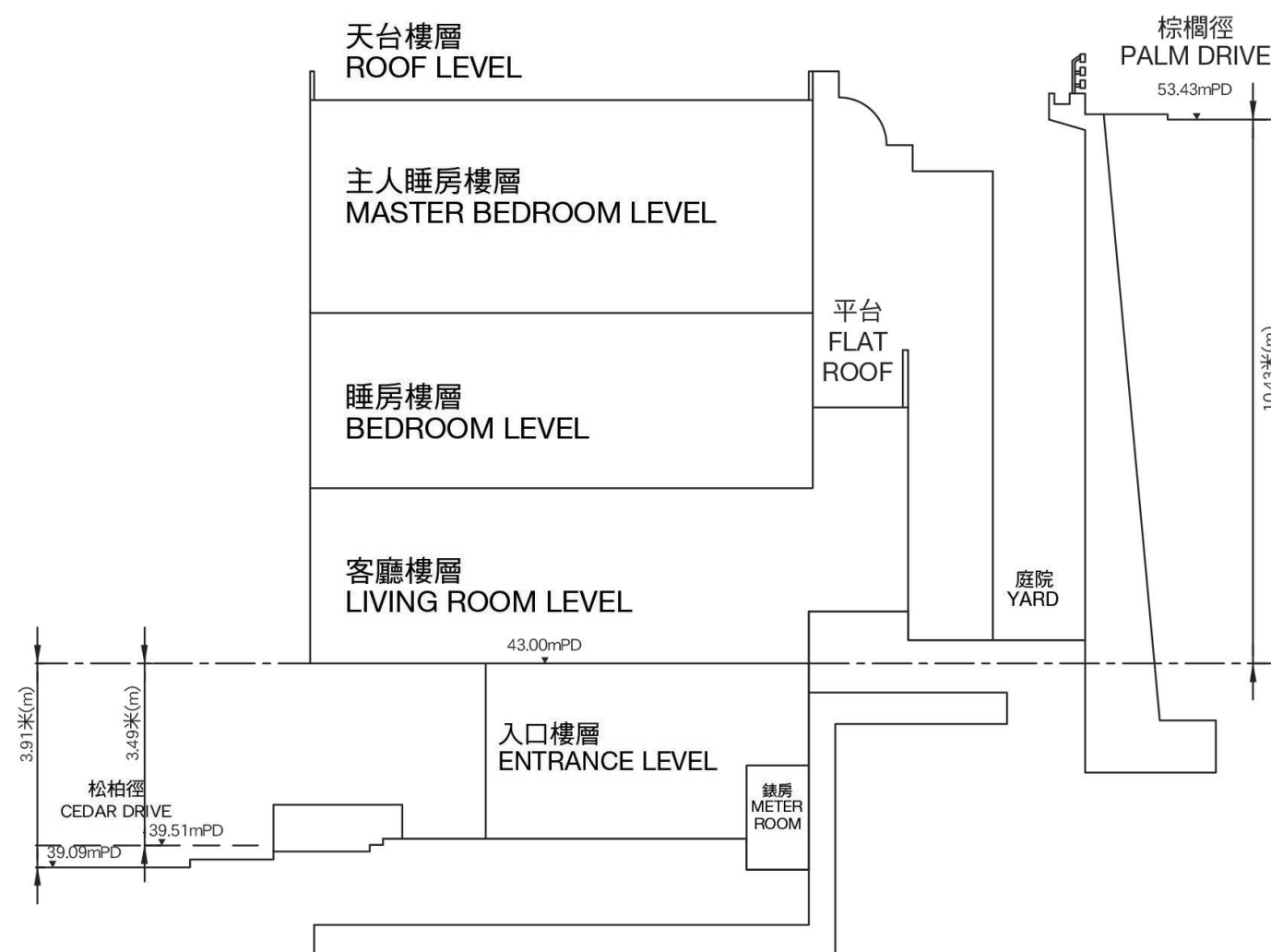
期數中的建築物的橫截面圖

CROSS-SECTION PLAN OF BUILDING IN THE PHASE

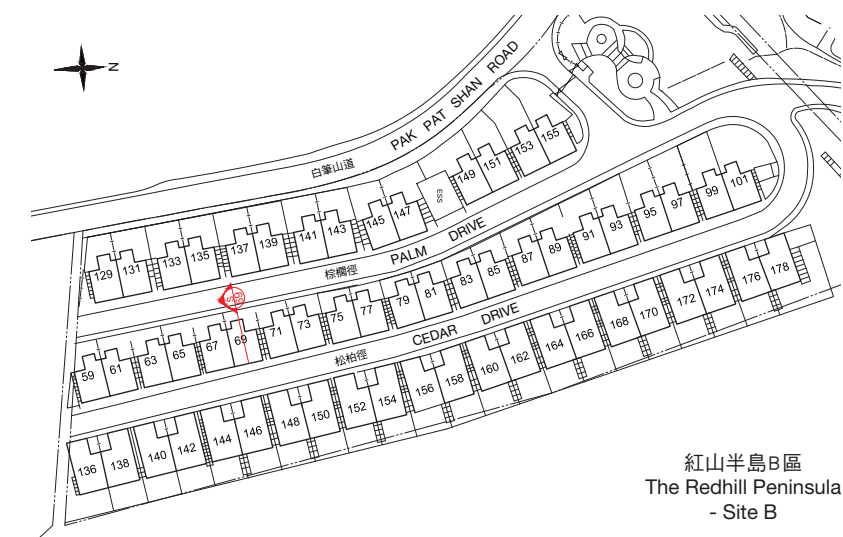
松柏徑69號洋房(亦稱為S6洋房)

HOUSE NO.69, CEDAR DRIVE (ALSO KNOWN AS HOUSE S6)

橫截面圖 S69 CROSS-SECTION PLAN S69



指示圖 KEY PLAN



圖例 LEGEND

mPD - 米 (香港主水平基準以上)

Metres (Above the Hong Kong Principal Datum)

--- - 最低住宅樓層水平 Level of the lowest residential floor

1. 毗連建築物的一段松柏徑為香港主水平基準以上39.09米至39.51米。
2. 毗連建築物的一段棕櫚徑為香港主水平基準以上53.43米。

1. The part of Cedar Drive adjacent to the building is 39.09 metres to 39.51 metres above the Hong Kong Principal Datum.
2. The part of Palm Drive adjacent to the building is 53.43 metres about the Hong Kong Principal Datum.

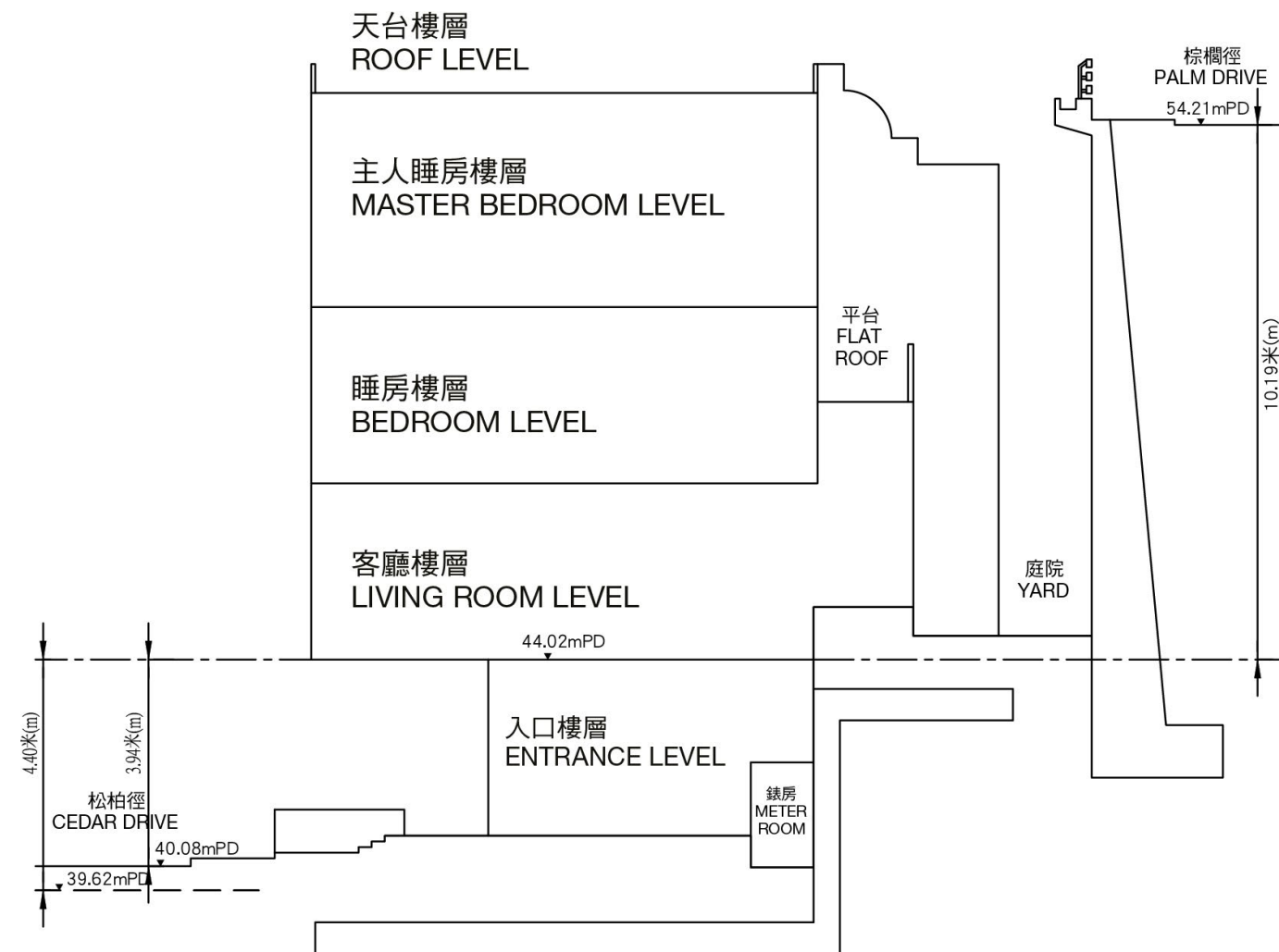
期數中的建築物的橫截面圖

CROSS-SECTION PLAN OF BUILDING IN THE PHASE

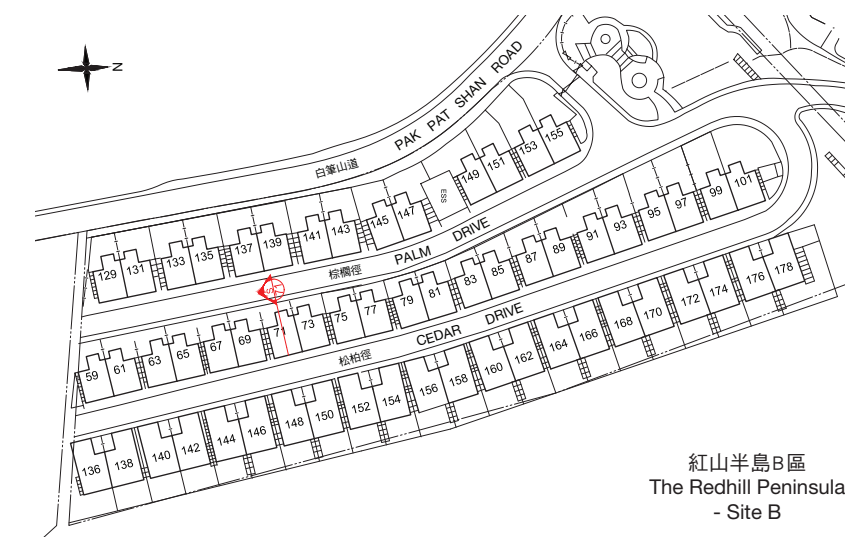
松柏徑71號洋房(亦稱為S7洋房)

HOUSE NO.71, CEDAR DRIVE (ALSO KNOWN AS HOUSE S7)

橫截面圖 S71 CROSS-SECTION PLAN S71



指示圖 KEY PLAN



圖例 LEGEND

mPD - 米 (香港主水平基準以上)

Metres (Above the Hong Kong Principal Datum)

--- - 最低住宅樓層水平 Level of the lowest residential floor

1. 毗連建築物的一段松柏徑為香港主水平基準以上39.62米至40.08米。
2. 毗連建築物的一段棕櫚徑為香港主水平基準以上54.21米。

1. The part of Cedar Drive adjacent to the building is 39.62 metres to 40.08 metres above the Hong Kong Principal Datum.
2. The part of Palm Drive adjacent to the building is 54.21 metres above the Hong Kong Principal Datum.

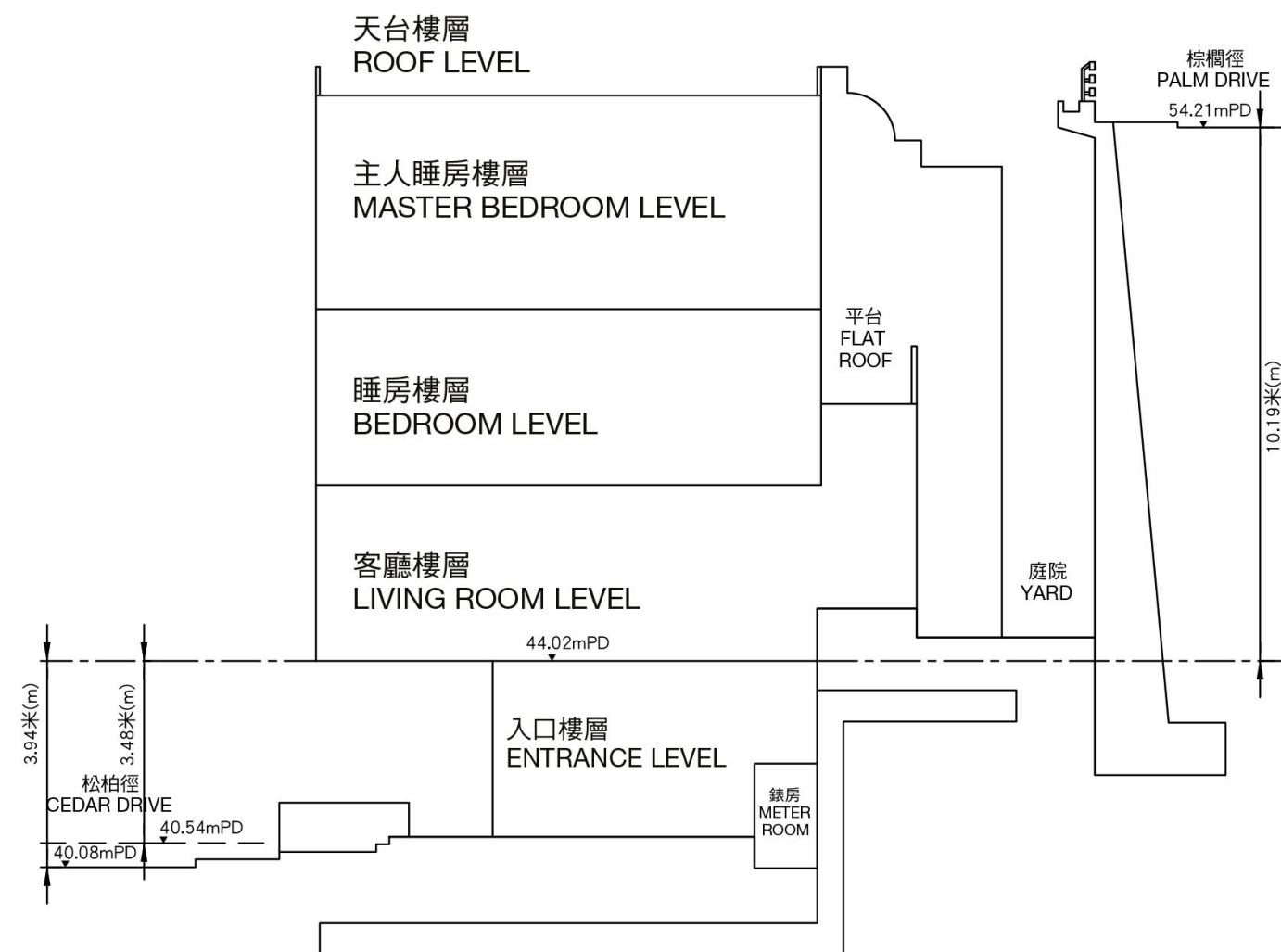
期數中的建築物的橫截面圖

CROSS-SECTION PLAN OF BUILDING IN THE PHASE

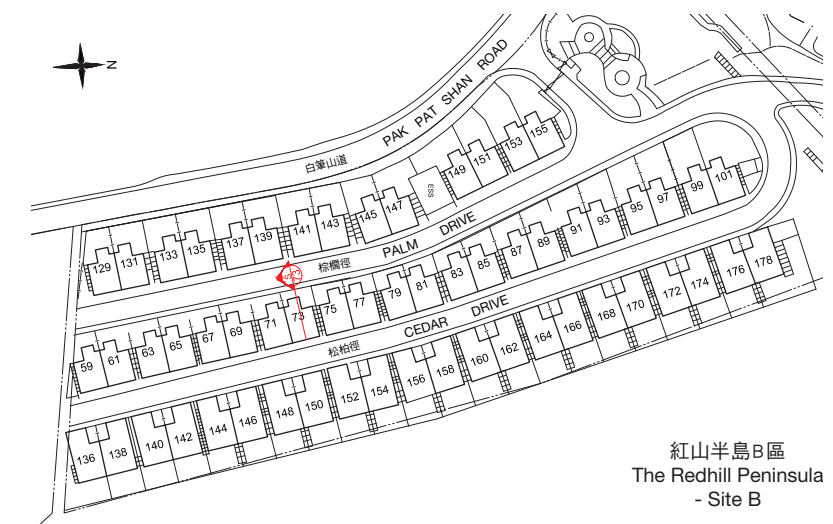
松柏徑73號洋房(亦稱為S8洋房)

HOUSE NO.73, CEDAR DRIVE (ALSO KNOWN AS HOUSE S8)

橫截面圖 S73 CROSS-SECTION PLAN S73



指示圖 KEY PLAN



圖例 LEGEND

mPD - 米 (香港主水平基準以上)

Metres (Above the Hong Kong Principal Datum)

--- - 最低住宅樓層水平 Level of the lowest residential floor

1. 毗連建築物的一段松柏徑為香港主水平基準以上40.08米至40.54米。
2. 毗連建築物的一段棕櫚徑為香港主水平基準以上54.21米。

1. The part of Cedar Drive adjacent to the building is 40.08 metres to 40.54 metres above the Hong Kong Principal Datum.
2. The part of Palm Drive adjacent to the building is 54.21 metres above the Hong Kong Principal Datum.

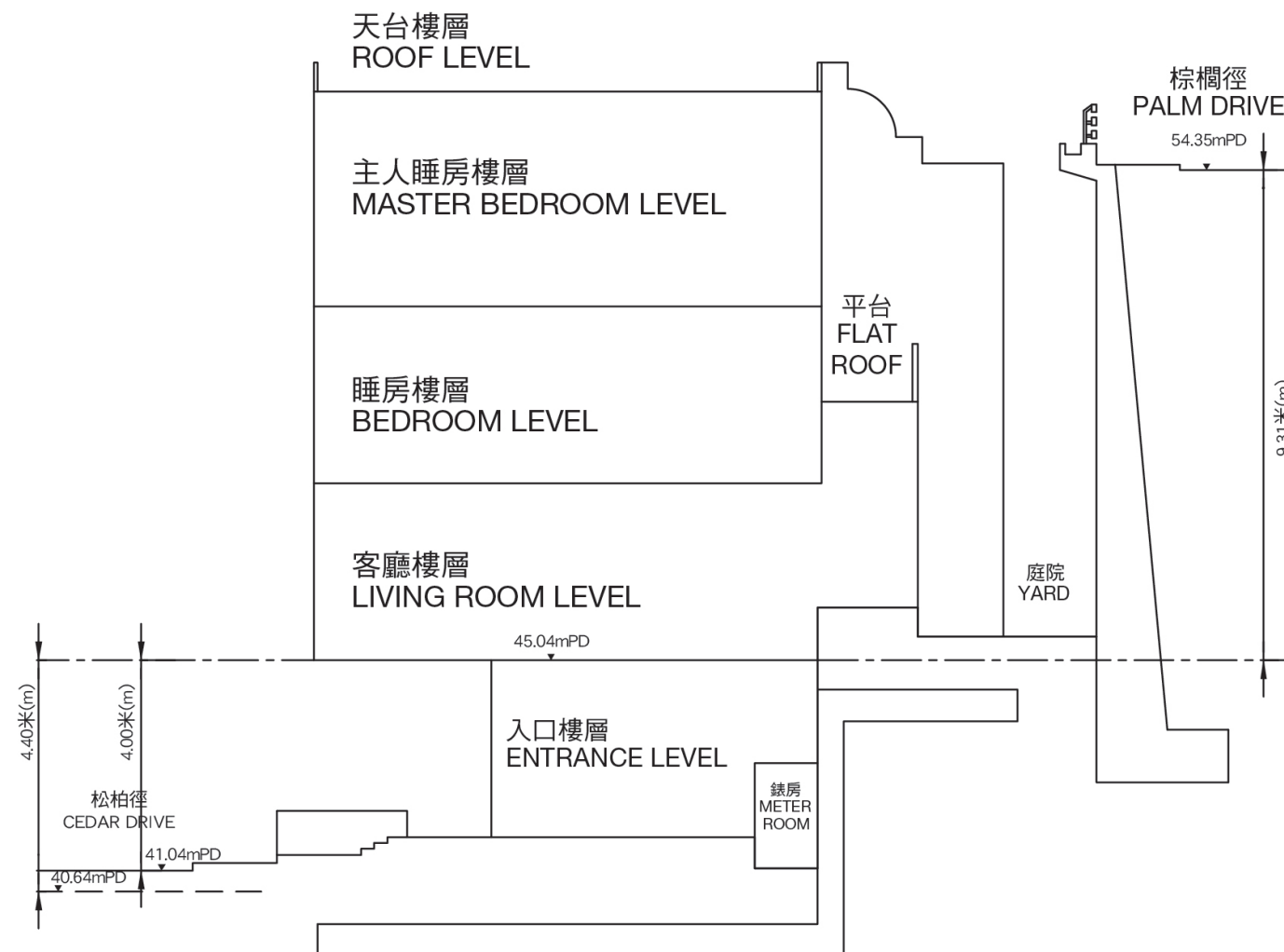
期數中的建築物的橫截面圖

CROSS-SECTION PLAN OF BUILDING IN THE PHASE

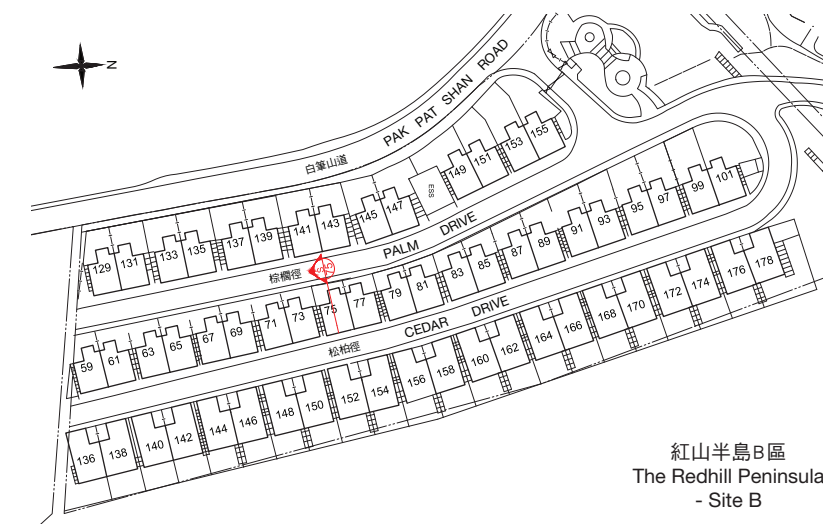
松柏徑75號洋房(亦稱為S9洋房)

HOUSE NO.75, CEDAR DRIVE (ALSO KNOWN AS HOUSE S9)

橫截面圖 S75 CROSS-SECTION PLAN S75



指示圖 KEY PLAN



圖例 LEGEND

mPD - 米 (香港主水平基準以上)

Metres (Above the Hong Kong Principal Datum)

--- - 最低住宅樓層水平 Level of the lowest residential floor

1. 毗連建築物的一段松柏徑為香港主水平基準以上40.64米至41.04米。
2. 毗連建築物的一段棕櫚徑為香港主水平基準以上54.35米。

1. The part of Cedar Drive adjacent to the building is 40.64 metres to 41.04 metres above the Hong Kong Principal Datum.
2. The part of Palm Drive adjacent to the building is 54.35 metres above the Hong Kong Principal Datum.

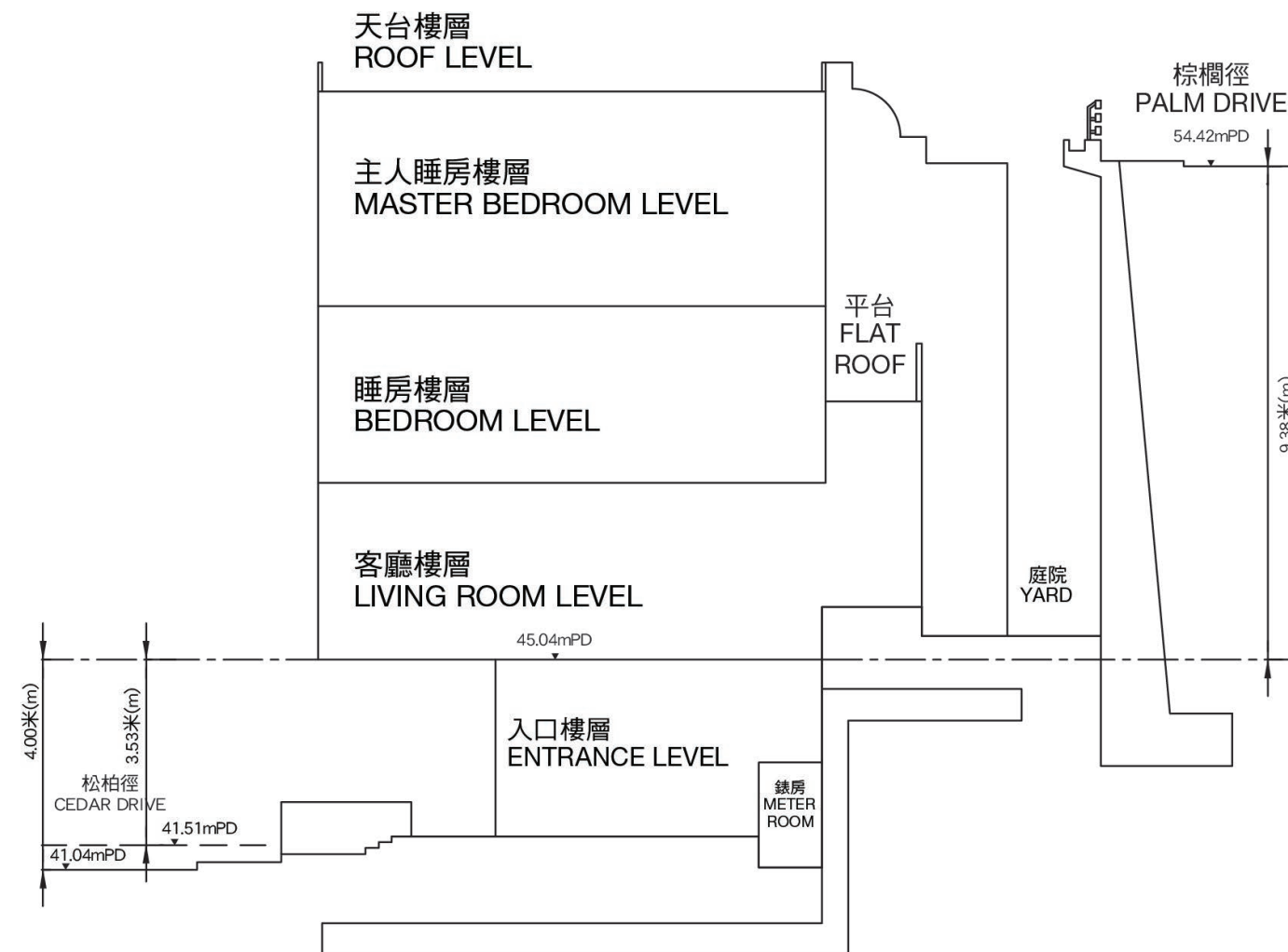
期數中的建築物的橫截面圖

CROSS-SECTION PLAN OF BUILDING IN THE PHASE

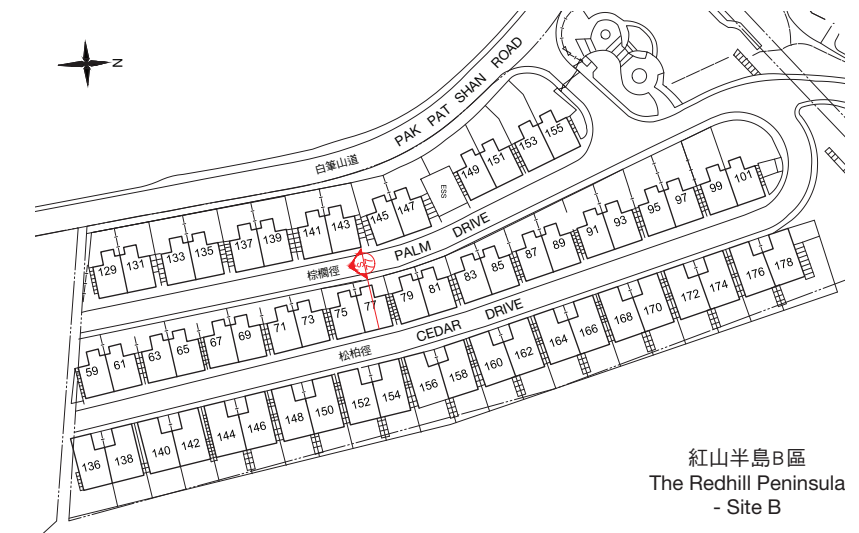
松柏徑77號洋房(亦稱為S10洋房)

HOUSE NO.77, CEDAR DRIVE (ALSO KNOWN AS HOUSE S10)

橫截面圖 S77 CROSS-SECTION PLAN S77



指示圖 KEY PLAN



圖例 LEGEND

mPD - 米 (香港主水平基準以上)

Metres (Above the Hong Kong Principal Datum)

--- - 最低住宅樓層水平 Level of the lowest residential floor

- 毗連建築物的一段松柏徑為香港主水平基準以上41.04米至41.51米。
- 毗連建築物的一段棕櫚徑為香港主水平基準以上54.42米。

- The part of Cedar Drive adjacent to the building is 41.04 metres to 41.51 metres above the Hong Kong Principal Datum.
- The part of Palm Drive adjacent to the building is 54.42 metres above the Hong Kong Principal Datum.

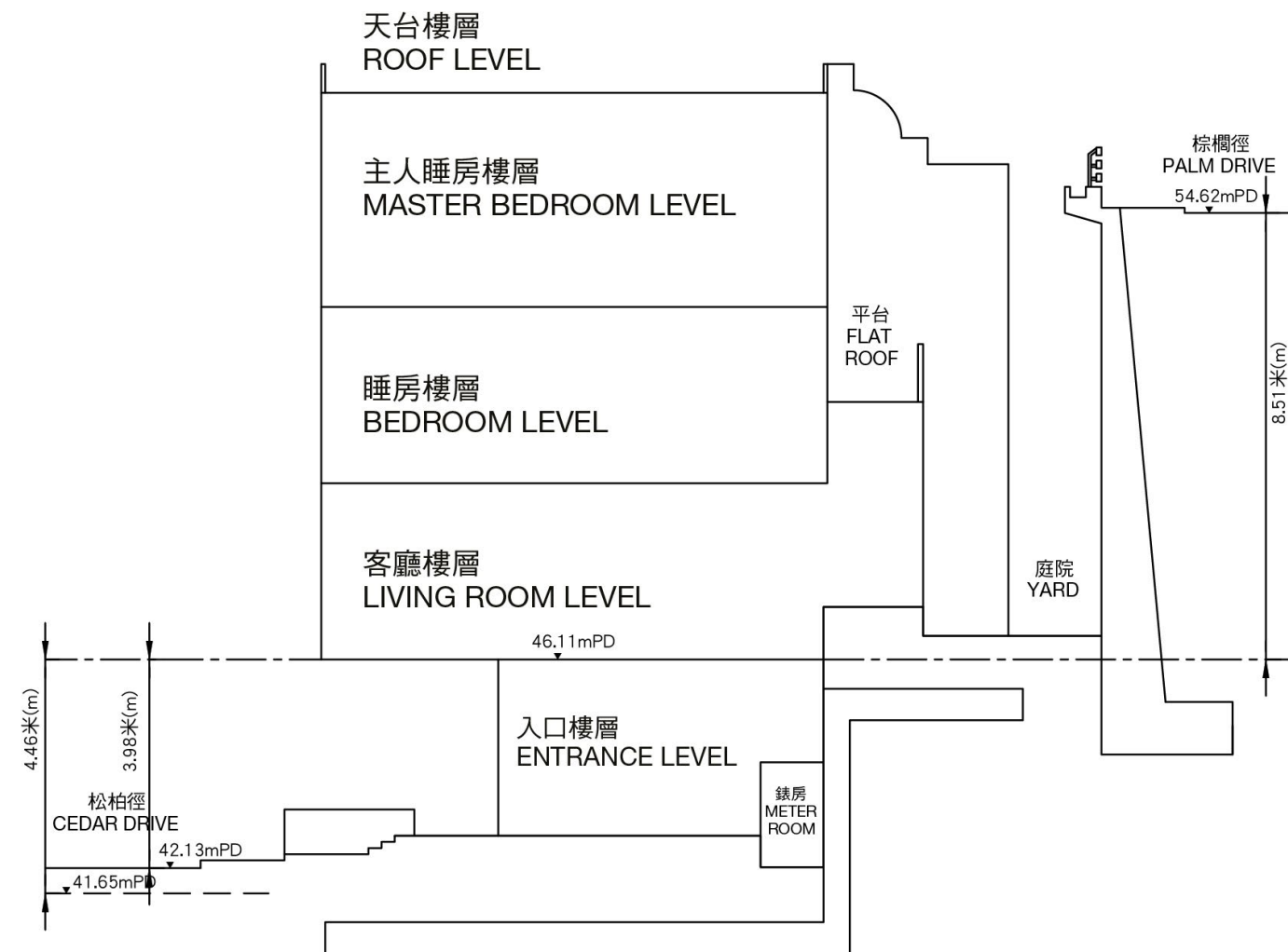
期數中的建築物的橫截面圖

CROSS-SECTION PLAN OF BUILDING IN THE PHASE

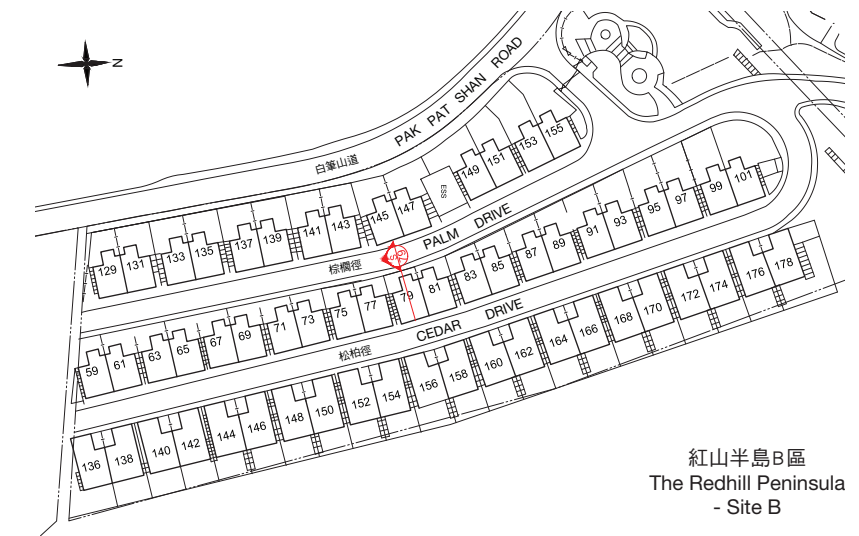
松柏徑79號洋房(亦稱為S11洋房)

HOUSE NO.79, CEDAR DRIVE (ALSO KNOWN AS HOUSE S11)

橫截面圖 S79 CROSS-SECTION PLAN S79



指示圖 KEY PLAN



圖例 LEGEND

mPD - 米 (香港主水平基準以上)

Metres (Above the Hong Kong Principal Datum)

--- - 最低住宅樓層水平 Level of the lowest residential floor

1. 毗連建築物的一段松柏徑為香港主水平基準以上41.65米至42.13米。
2. 毗連建築物的一段棕櫚徑為香港主水平基準以上54.62米。

1. The part of Cedar Drive adjacent to the building is 41.65 metres to 42.13 metres above the Hong Kong Principal Datum.
2. The part of Palm Drive adjacent to the building is 54.62 metres above the Hong Kong Principal Datum.

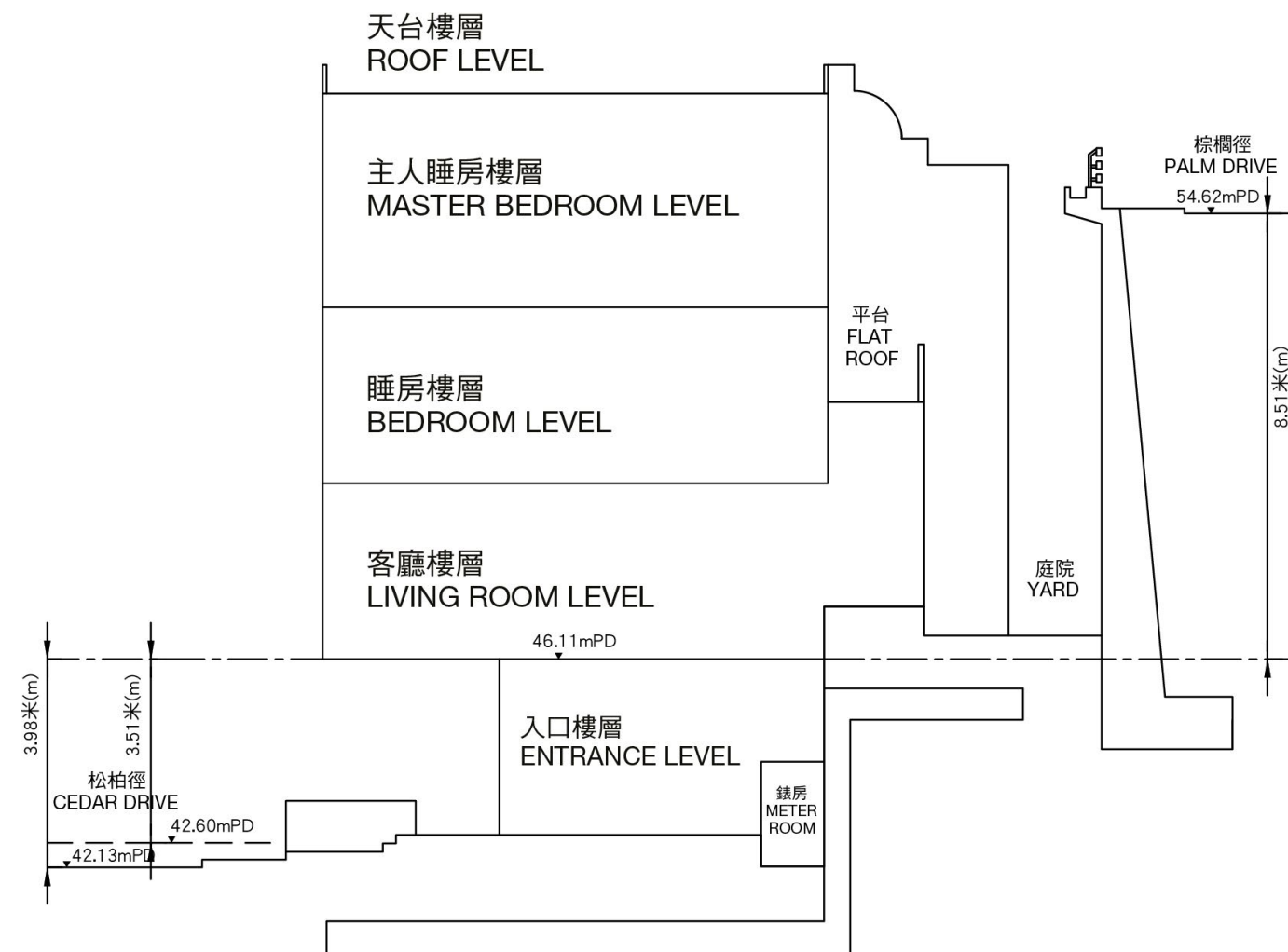
期數中的建築物的橫截面圖

CROSS-SECTION PLAN OF BUILDING IN THE PHASE

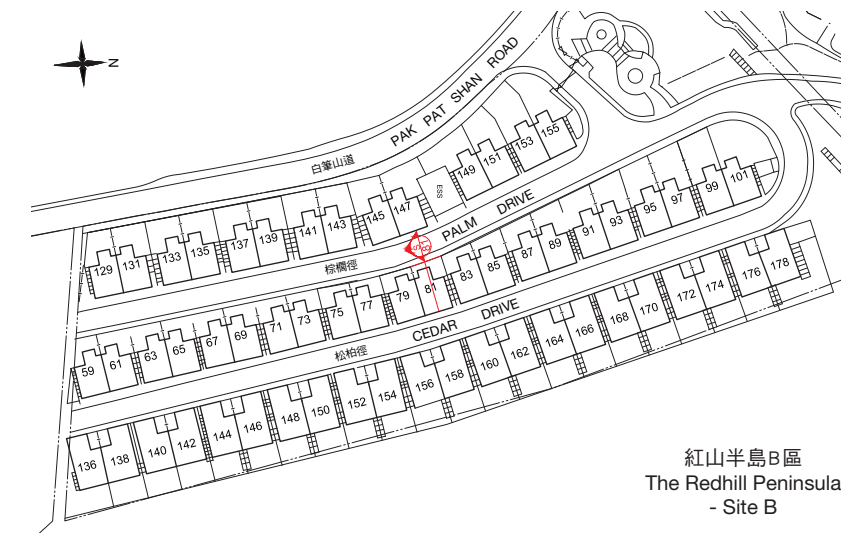
松柏徑81號洋房(亦稱為S12洋房)

HOUSE NO.81, CEDAR DRIVE (ALSO KNOWN AS HOUSE S12)

橫截面圖 S81 CROSS-SECTION PLAN S81



指示圖 KEY PLAN



圖例 LEGEND

mPD - 米 (香港主水平基準以上)

Metres (Above the Hong Kong Principal Datum)

--- - 最低住宅樓層水平 Level of the lowest residential floor

1. 毗連建築物的一段松柏徑為香港主水平基準以上42.13米至42.60米。
2. 毗連建築物的一段棕櫚徑為香港主水平基準以上54.62米。

1. The part of Cedar Drive adjacent to the building is 42.13 metres to 42.60 metres above the Hong Kong Principal Datum.
2. The part of Palm Drive adjacent to the building is 54.62 metres above the Hong Kong Principal Datum.

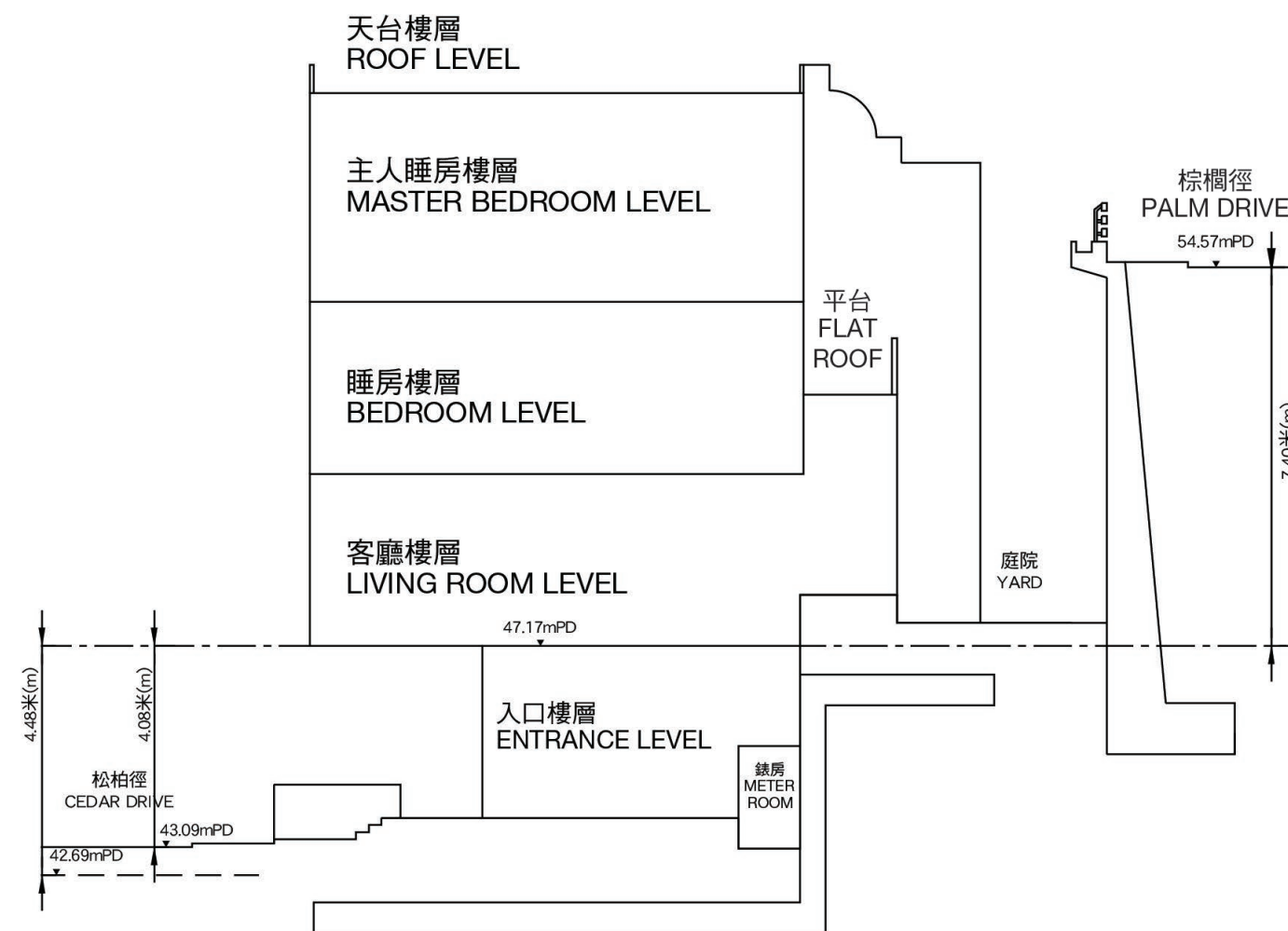
期數中的建築物的橫截面圖

CROSS-SECTION PLAN OF BUILDING IN THE PHASE

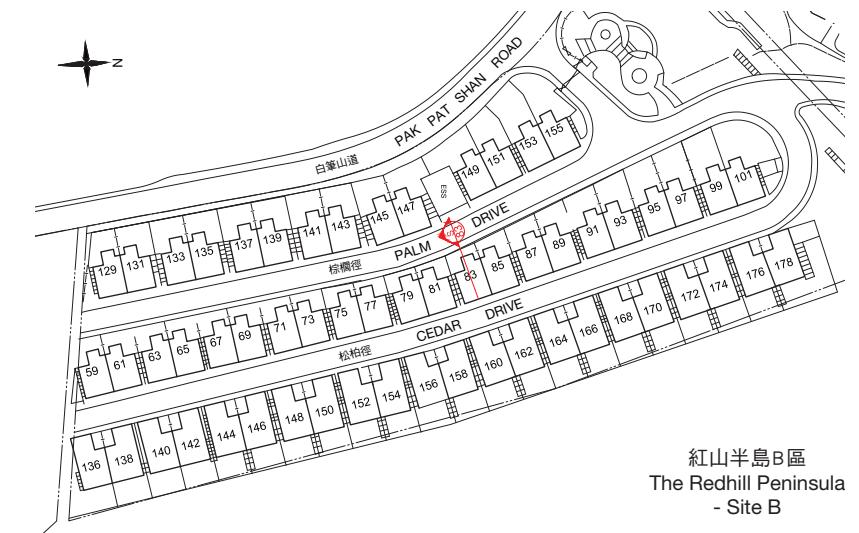
松柏徑83號洋房(亦稱為S13洋房)

HOUSE NO.83, CEDAR DRIVE (ALSO KNOWN AS HOUSE S13)

橫截面圖 S83 CROSS-SECTION PLAN S83



指示圖 KEY PLAN



圖例 LEGEND

mPD - 米 (香港主水平基準以上)

Metres (Above the Hong Kong Principal Datum)

--- - 最低住宅樓層水平 Level of the lowest residential floor

1. 毗連建築物的一段松柏徑為香港主水平基準以上42.69米至43.09米。
2. 毗連建築物的一段棕櫚徑為香港主水平基準以上54.57米。

1. The part of Cedar Drive adjacent to the building is 42.69 metres to 43.09 metres above the Hong Kong Principal Datum.
2. The part of Palm Drive adjacent to the building is 54.57 metres above the Hong Kong Principal Datum.

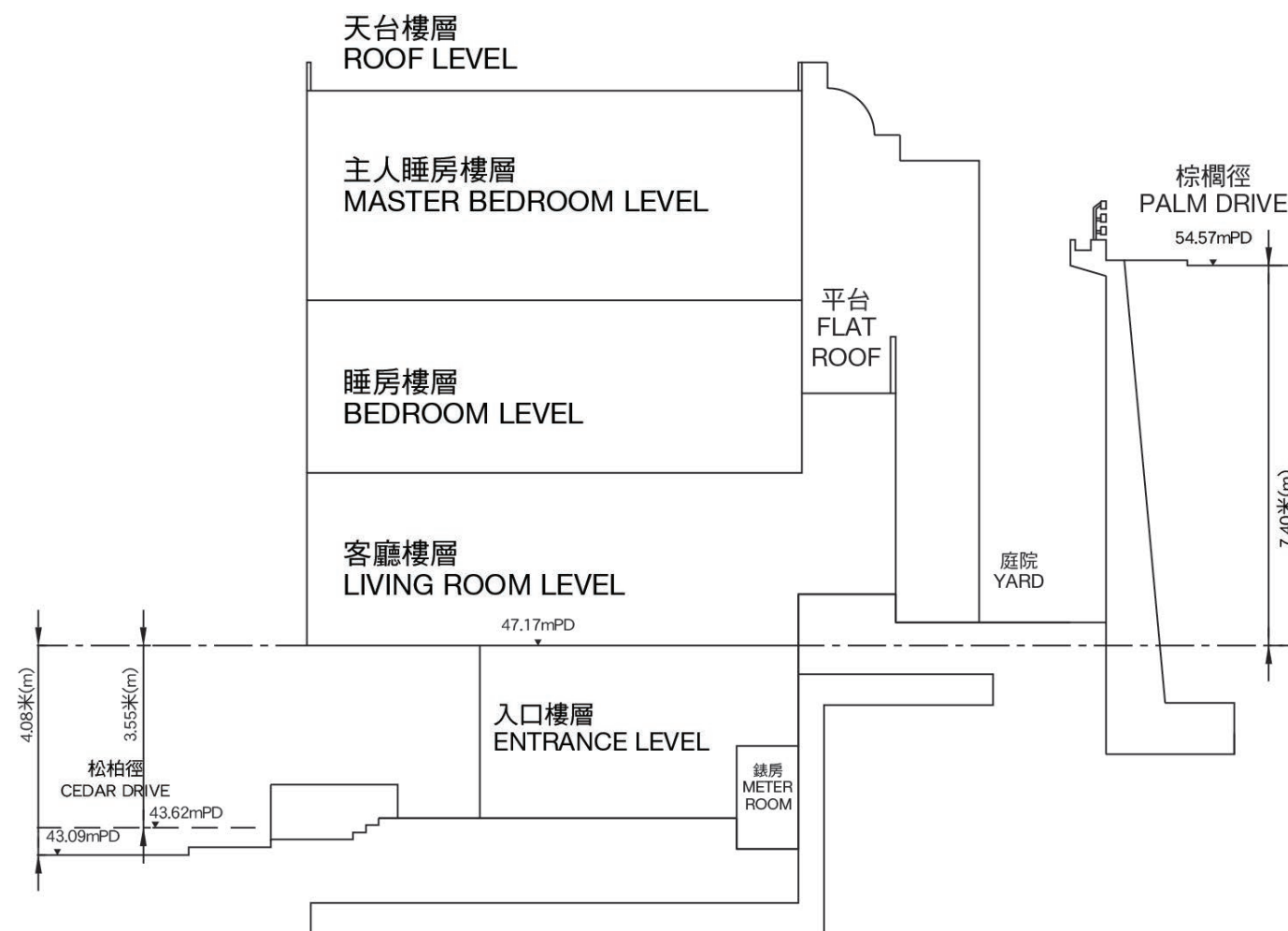
期數中的建築物的橫截面圖

CROSS-SECTION PLAN OF BUILDING IN THE PHASE

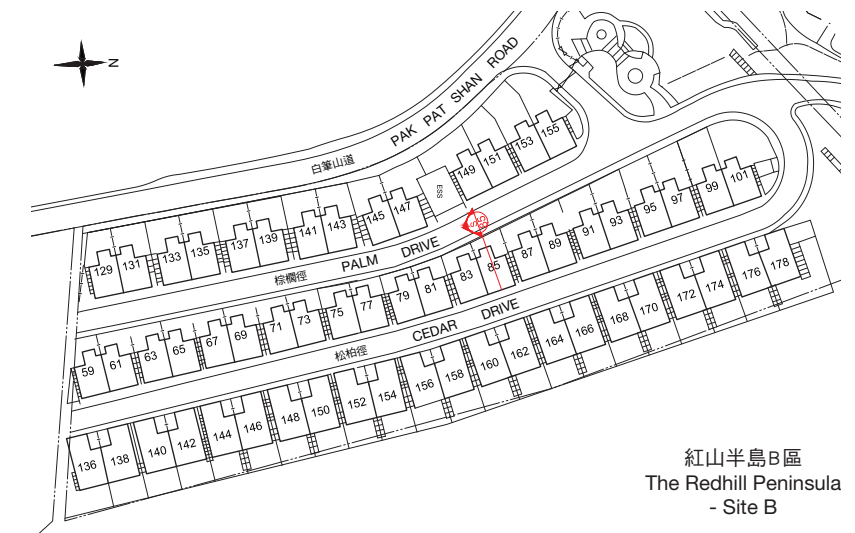
松柏徑85號洋房(亦稱為S14洋房)

HOUSE NO.85, CEDAR DRIVE (ALSO KNOWN AS HOUSE S14)

橫截面圖 S85 CROSS-SECTION PLAN S85



指示圖 KEY PLAN



圖例 LEGEND

mPD - 米 (香港主水平基準以上)

Metres (Above the Hong Kong Principal Datum)

--- - 最低住宅樓層水平 Level of the lowest residential floor

1. 毗連建築物的一段松柏徑為香港主水平基準以上43.09米至43.62米。
2. 毗連建築物的一段棕櫚徑為香港主水平基準以上54.57米。

1. The part of Cedar Drive adjacent to the building is 43.09 metres to 43.62 metres above the Hong Kong Principal Datum.
2. The part of Palm Drive adjacent to the building is 54.57 metres above the Hong Kong Principal Datum.

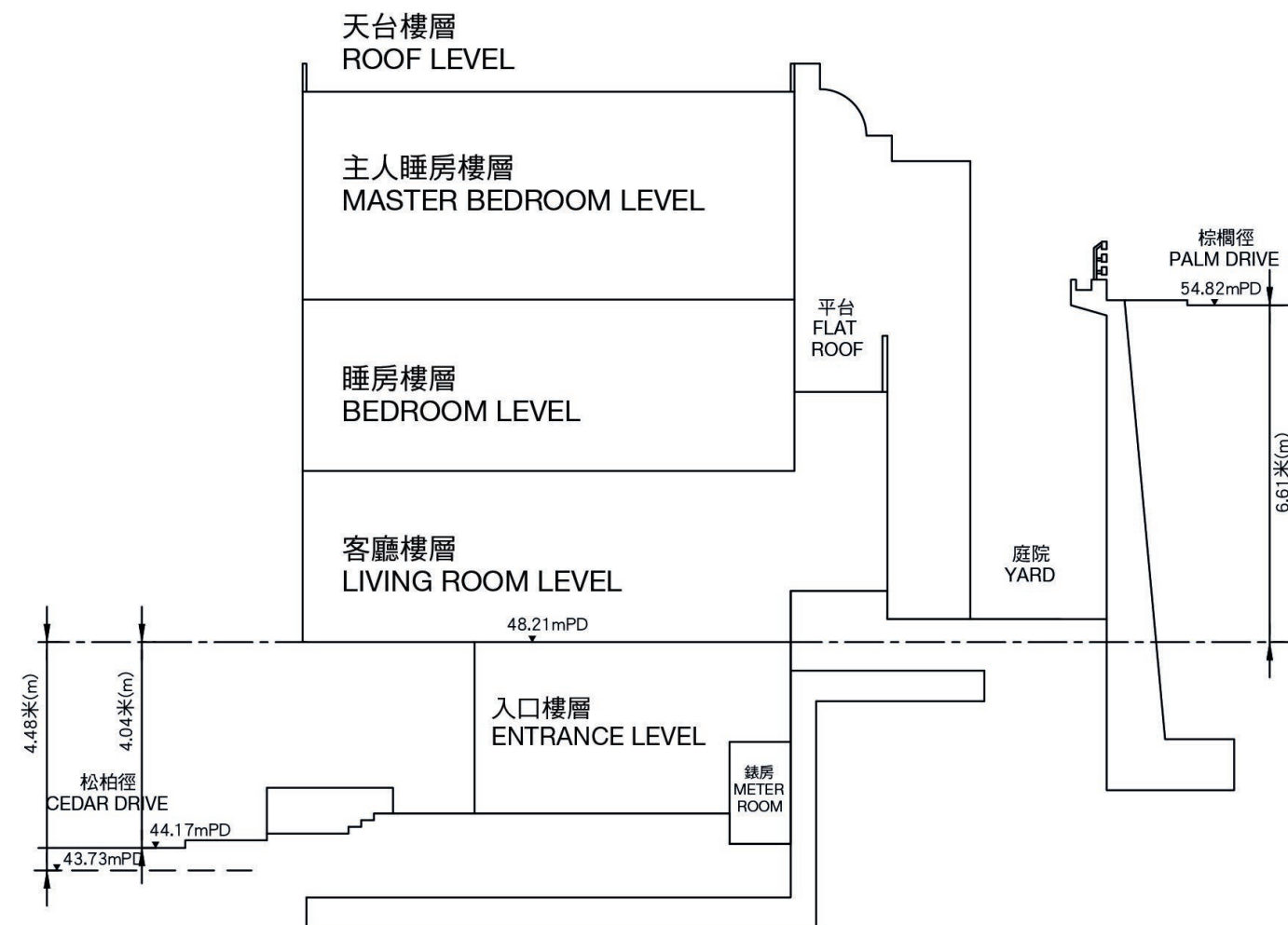
期數中的建築物的橫截面圖

CROSS-SECTION PLAN OF BUILDING IN THE PHASE

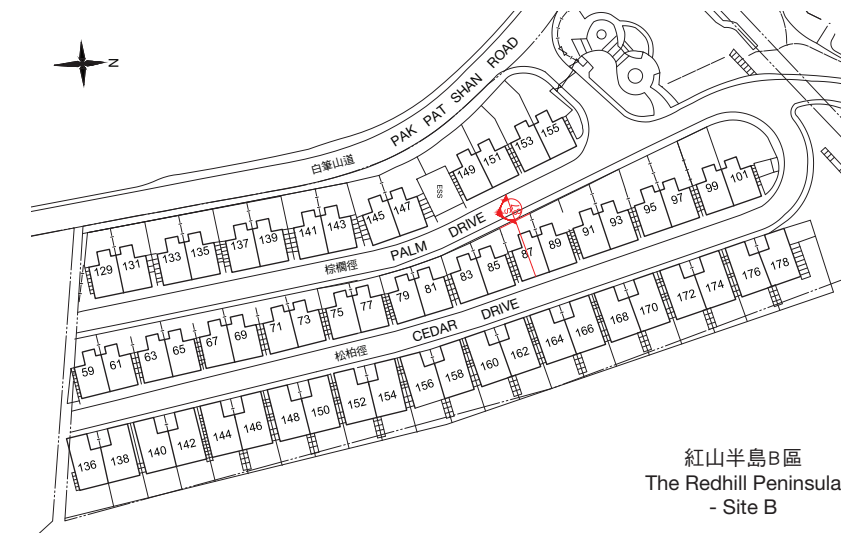
松柏徑87號洋房(亦稱為S15洋房)

HOUSE NO.87, CEDAR DRIVE (ALSO KNOWN AS HOUSE S15)

橫截面圖 S87 CROSS-SECTION PLAN S87



指示圖 KEY PLAN



圖例 LEGEND

mPD - 米 (香港主水平基準以上)

Metres (Above the Hong Kong Principal Datum)

--- - 最低住宅樓層水平 Level of the lowest residential floor

1. 毗連建築物的一段松柏徑為香港主水平基準以上43.73米至44.17米。
2. 毗連建築物的一段棕櫚徑為香港主水平基準以上54.82米。

1. The part of Cedar Drive adjacent to the building is 43.73 metres to 44.17 metres above the Hong Kong Principal Datum.
2. The part of Palm Drive adjacent to the building is 54.82 metres above the Hong Kong Principal Datum.

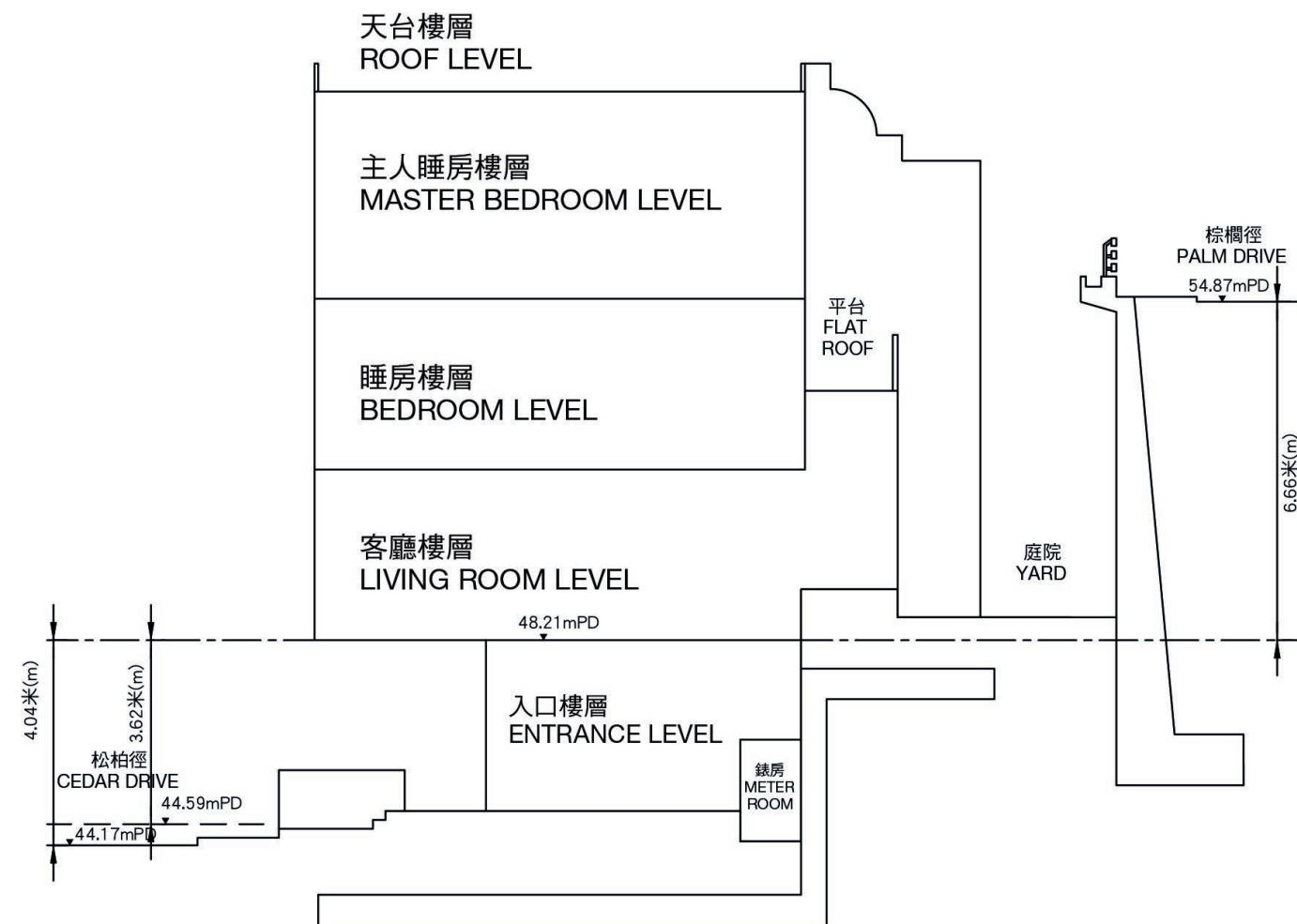
期數中的建築物的橫截面圖

CROSS-SECTION PLAN OF BUILDING IN THE PHASE

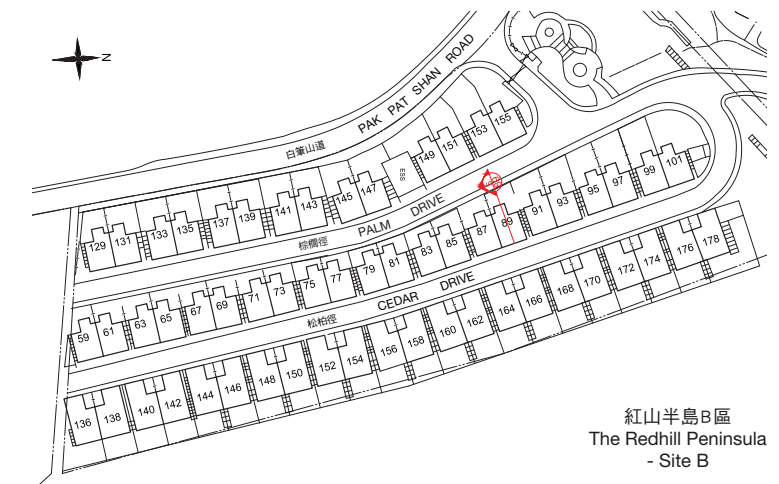
松柏徑89號洋房(亦稱為S16洋房)

HOUSE NO.89, CEDAR DRIVE (ALSO KNOWN AS HOUSE S16)

橫截面圖 S89 CROSS-SECTION PLAN S89



指示圖 KEY PLAN



圖例 LEGEND

mPD - 米 (香港主水平基準以上)

Metres (Above the Hong Kong Principal Datum)

--- - 最低住宅樓層水平 Level of the lowest residential floor

1. 毗連建築物的一段松柏徑為香港主水平基準以上44.17米至44.59米。
2. 毗連建築物的一段棕櫚徑為香港主水平基準以上54.87米。

1. The part of Cedar Drive adjacent to the building is 44.17 metres to 44.59 metres above the Hong Kong Principal Datum.
2. The part of Palm Drive adjacent to the building is 54.87 metres above the Hong Kong Principal Datum.

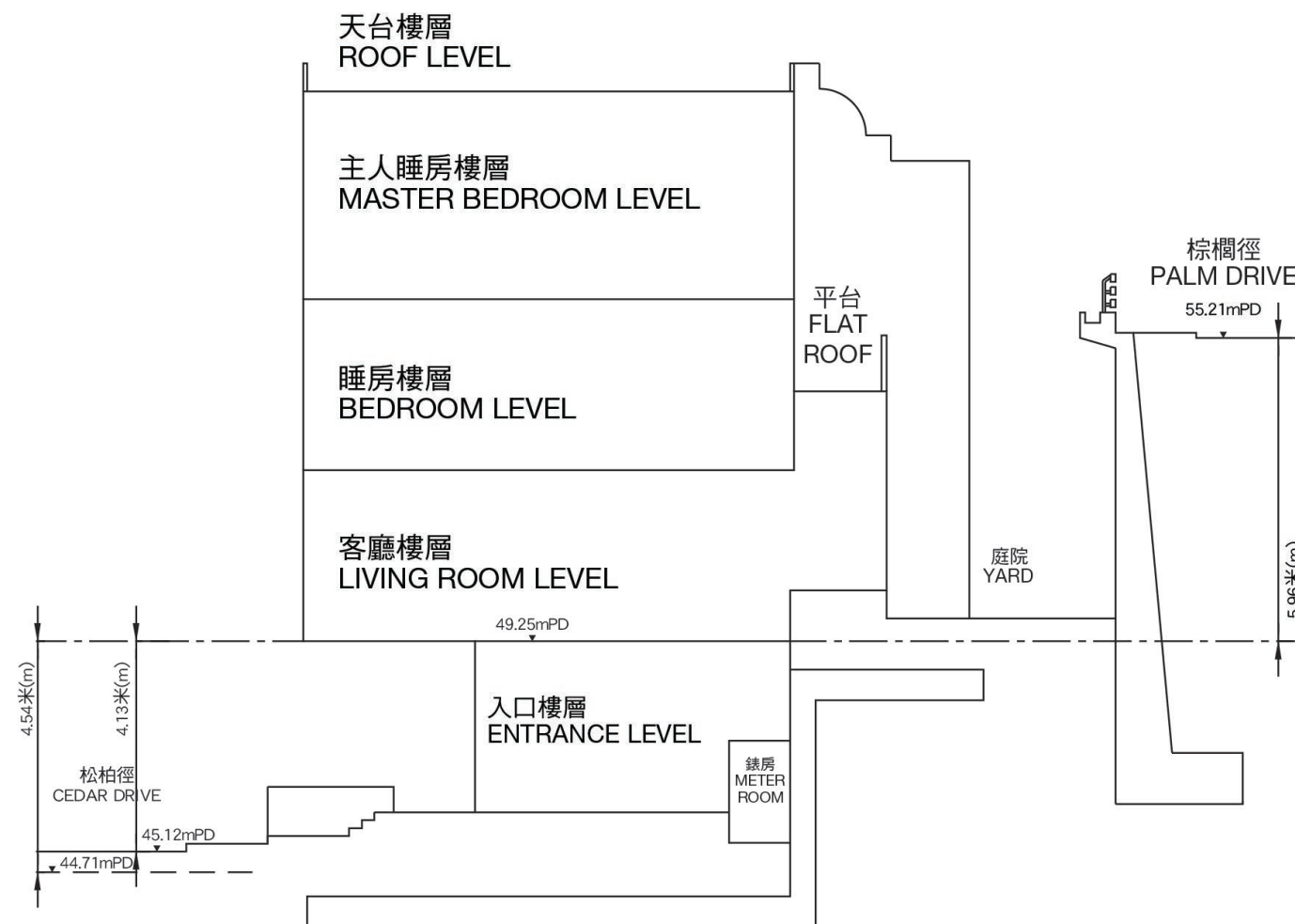
期數中的建築物的橫截面圖

CROSS-SECTION PLAN OF BUILDING IN THE PHASE

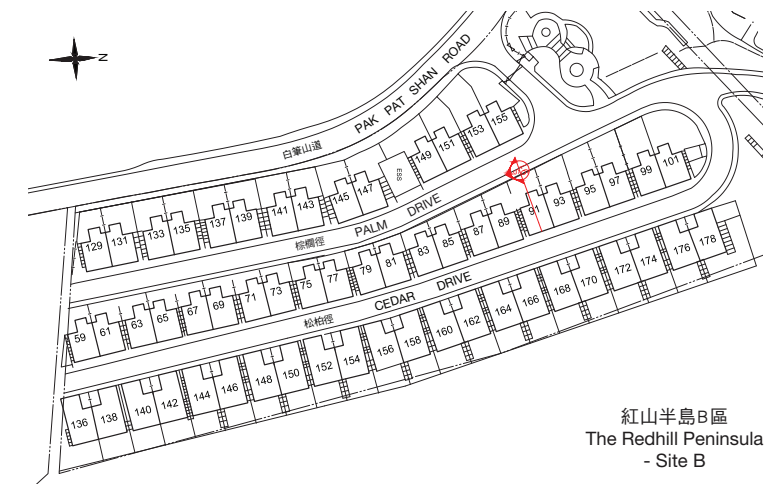
松柏徑91號洋房(亦稱為S17洋房)

HOUSE NO.91, CEDAR DRIVE (ALSO KNOWN AS HOUSE S17)

橫截面圖 S91 CROSS-SECTION PLAN S91



指示圖 KEY PLAN



圖例 LEGEND

mPD - 米 (香港主水平基準以上)

Metres (Above the Hong Kong Principal Datum)

--- - 最低住宅樓層水平 Level of the lowest residential floor

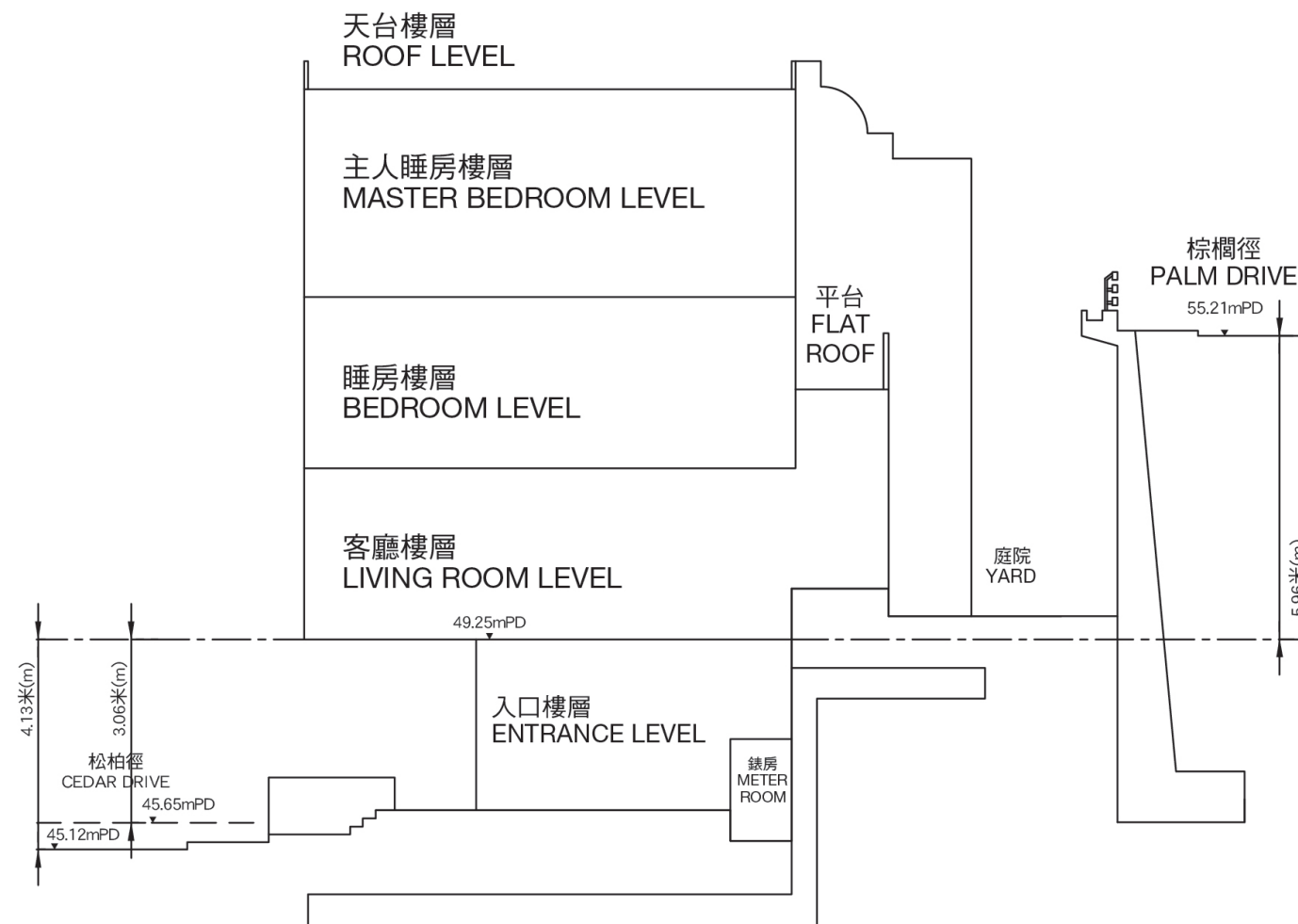
- 毗連建築物的一段松柏徑為香港主水平基準以上44.71米至45.12米。
- 毗連建築物的一段棕櫚徑為香港主水平基準以上55.21米。

- The part of Cedar Drive adjacent to the building is 44.71 metres to 45.12 metres above the Hong Kong Principal Datum.
- The part of Palm Drive adjacent to the building is 55.21 metres above the Hong Kong Principal Datum.

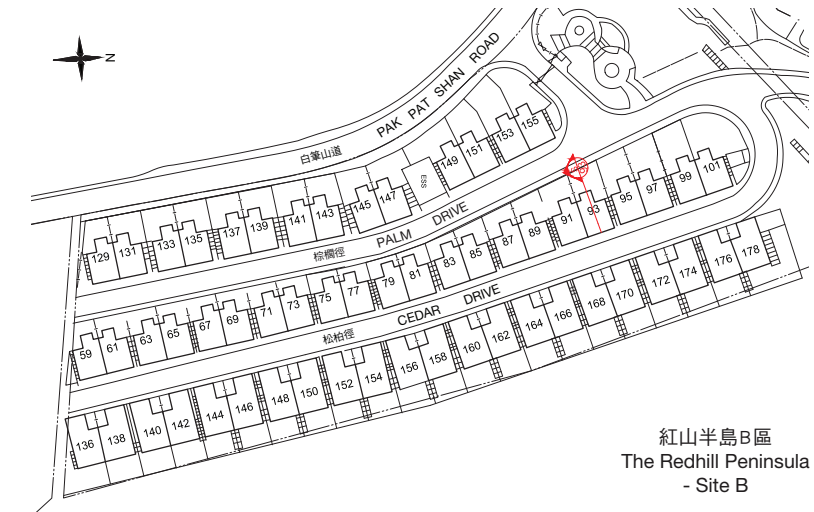
期數中的建築物的橫截面圖

HOUSE NO.93, CEDAR DRIVE (ALSO KNOWN AS HOUSE S18)

橫截面圖 S93 CROSS-SECTION PLAN S93



指示圖 KEY PLAN



圖例 LEGEND

mPD - 米 (香港主水平基準以上)

Metres (Above the Hong Kong Principal Datum)

--- - 最低住宅樓層水平 Level of the lowest residential floor

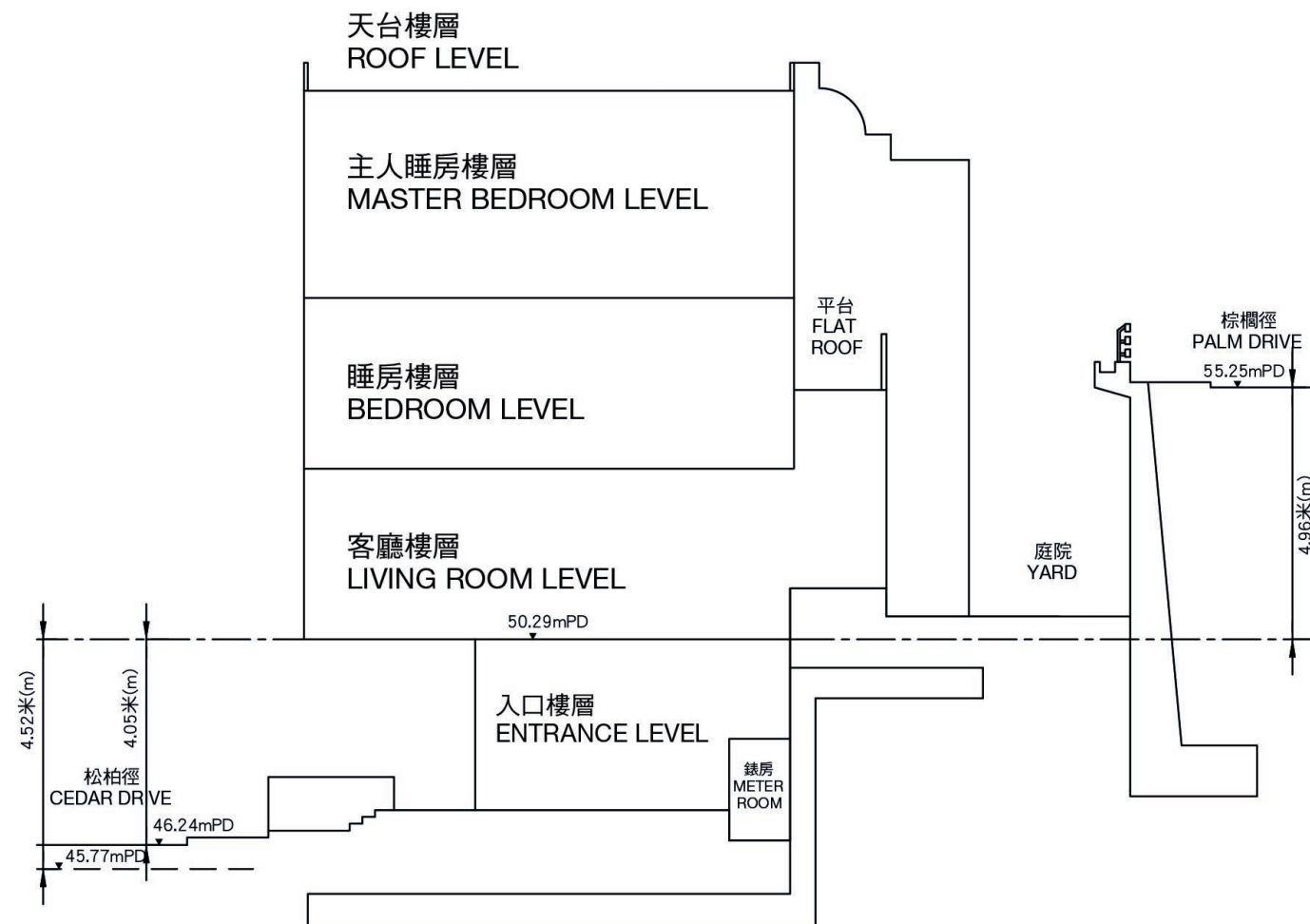
- 毗連建築物的一段松柏徑為香港主水平基準以上45.12米至45.65米。
- 毗連建築物的一段棕櫚徑為香港主水平基準以上55.21米。

1. The part of Cedar Drive adjacent to the building is 45.12 metres to 45.65 metres above the Hong Kong Principal Datum.
2. The part of Palm Drive adjacent to the building is 55.21 metres above the Hong Kong Principal Datum.

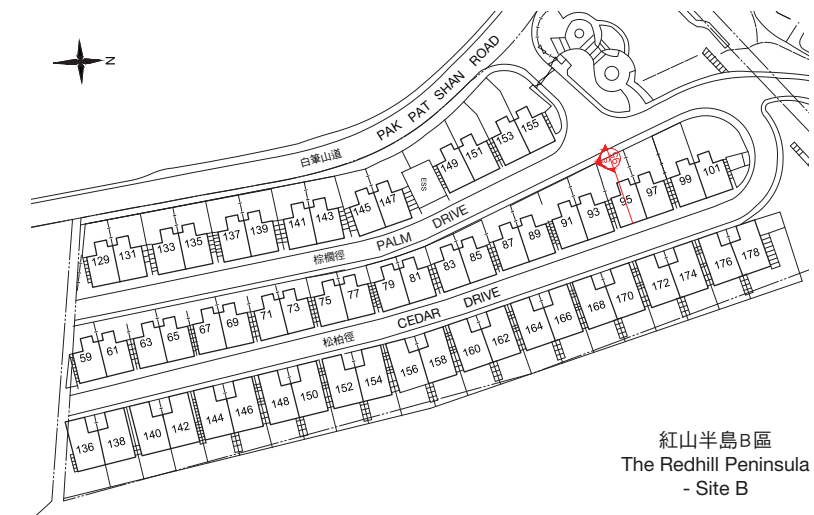
期數中的建築物的橫截面圖

HOUSE NO.95, CEDAR DRIVE (ALSO KNOWN AS HOUSE S19)

橫截面圖 S95 CROSS-SECTION PLAN S95



指示圖 KEY PLAN



圖例 LEGEND

mPD - 米 (香港主水平基準以上)

Metres (Above the Hong Kong Principal Datum)

--- - 最低住宅樓層水平 Level of the lowest residential floor

- 毗連建築物的一段松柏徑為香港主水平基準以上45.77米至46.24米。
- 毗連建築物的一段棕櫚徑為香港主水平基準以上55.25米。

1. The part of Cedar Drive adjacent to the building is 45.77 metres to 46.24 metres above the Hong Kong Principal Datum.
2. The part of Palm Drive adjacent to the building is 55.25 metres above the Hong Kong Principal Datum.

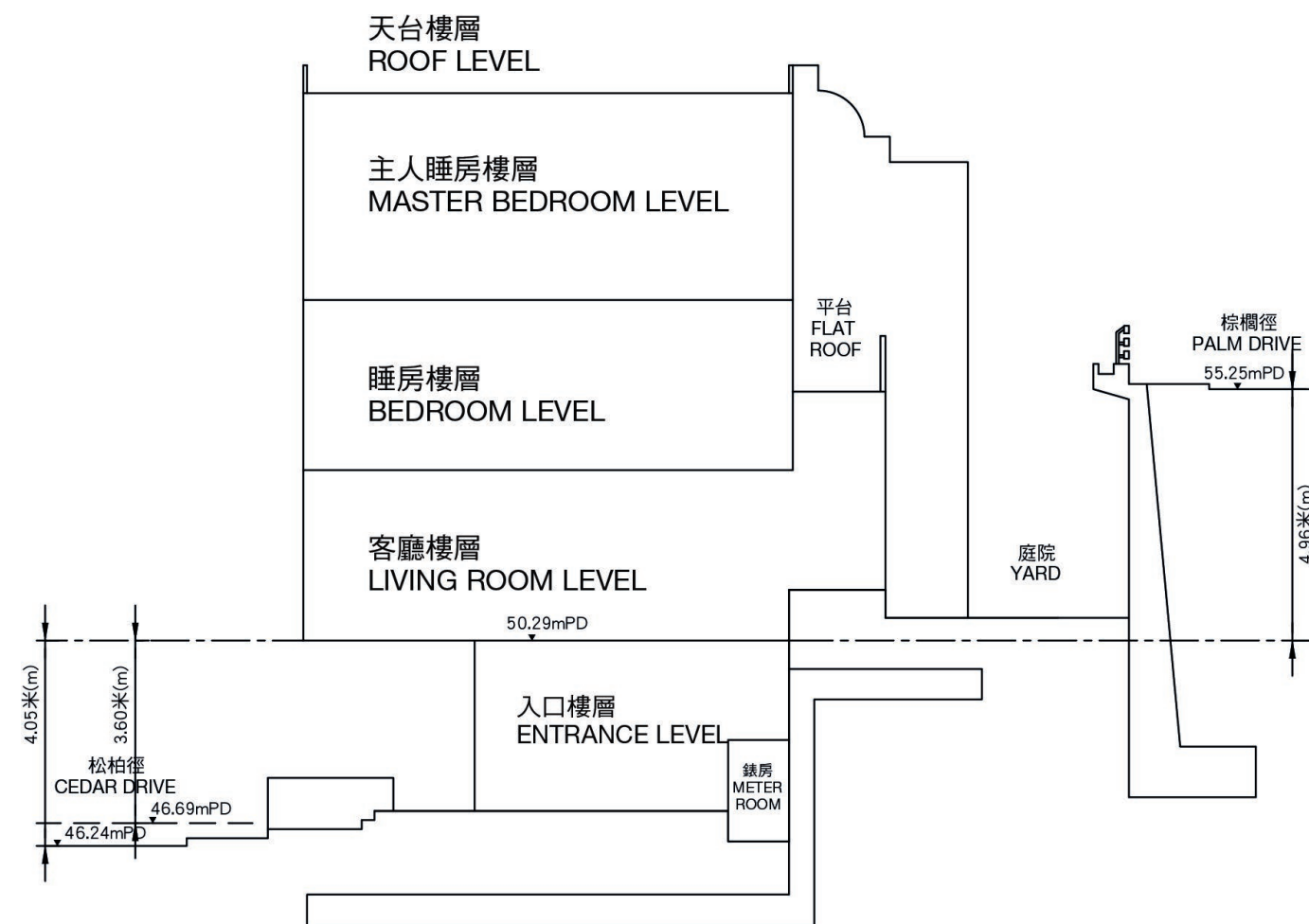
期數中的建築物的橫截面圖

CROSS-SECTION PLAN OF BUILDING IN THE PHASE

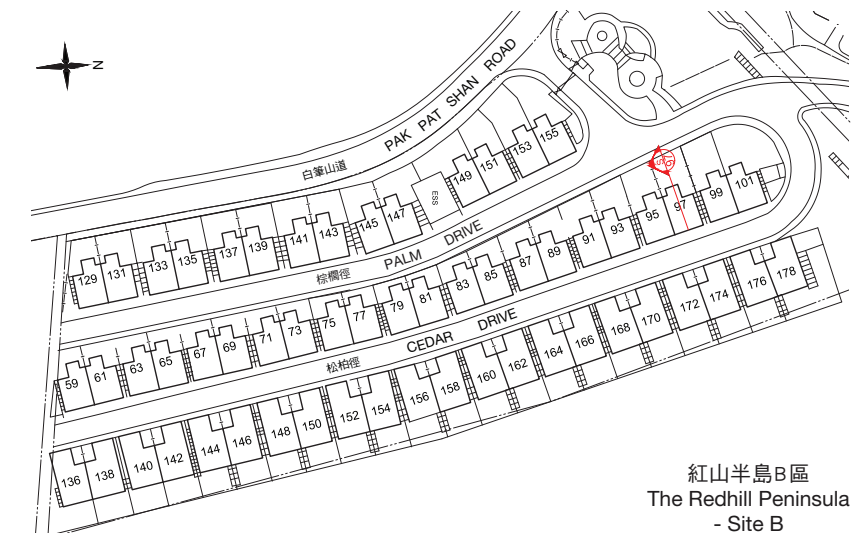
松柏徑97號洋房(亦稱為S20洋房)

HOUSE NO.97, CEDAR DRIVE (ALSO KNOWN AS HOUSE S20)

橫截面圖 S97 CROSS-SECTION PLAN S97



指示圖 KEY PLAN



圖例 LEGEND

mPD - 米 (香港主水平基準以上)

Metres (Above the Hong Kong Principal Datum)

--- - 最低住宅樓層水平 Level of the lowest residential floor

1. 毗連建築物的一段松柏徑為香港主水平基準以上46.24米至46.69米。
2. 毗連建築物的一段棕櫚徑為香港主水平基準以上55.25米。

1. The part of Cedar Drive adjacent to the building is 46.24 metres to 46.69 metres above the Hong Kong Principal Datum.
2. The part of Palm Drive adjacent to the building is 55.25 metres above the Hong Kong Principal Datum.

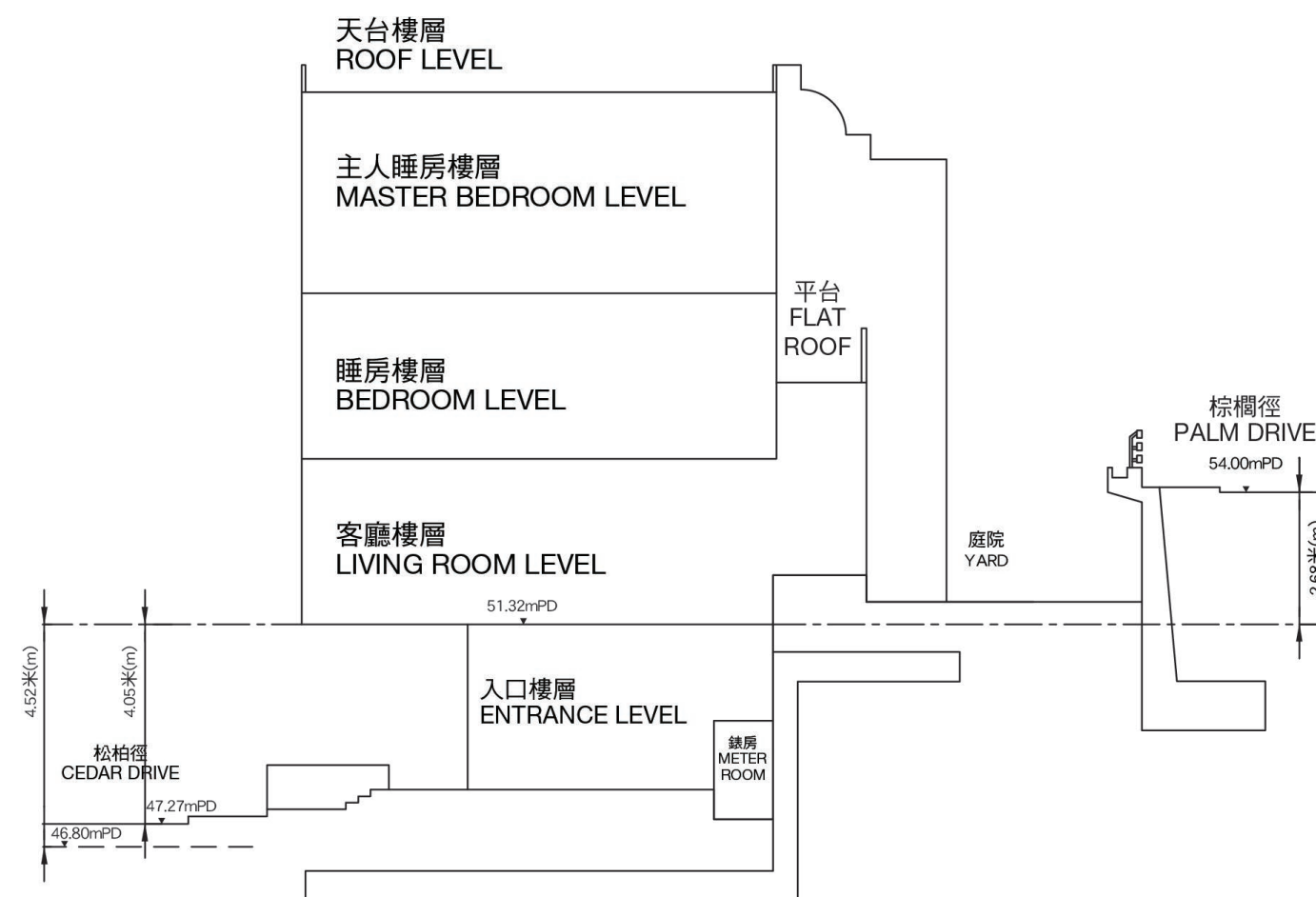
期數中的建築物的橫截面圖

CROSS-SECTION PLAN OF BUILDING IN THE PHASE

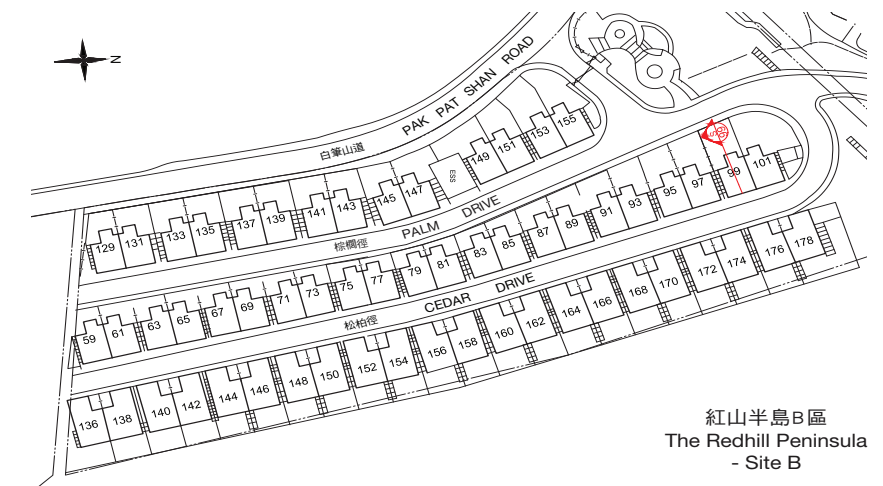
松柏徑99號洋房(亦稱為S21洋房)

HOUSE NO.99, CEDAR DRIVE (ALSO KNOWN AS HOUSE S21)

橫截面圖 S99 CROSS-SECTION PLAN S99



指示圖 KEY PLAN



圖例 LEGEND

mPD - 米 (香港主水平基準以上)

Metres (Above the Hong Kong Principal Datum)

--- - 最低住宅樓層水平 Level of the lowest residential floor

1. 毗連建築物的一段松柏徑為香港主水平基準以上46.80米至47.27米。
2. 毗連建築物的一段棕櫚徑為香港主水平基準以上54.00米。

1. The part of Cedar Drive adjacent to the building is 46.80 metres to 47.27 metres above the Hong Kong Principal Datum.
2. The part of Palm Drive adjacent to the building is 54.00 metres above the Hong Kong Principal Datum.

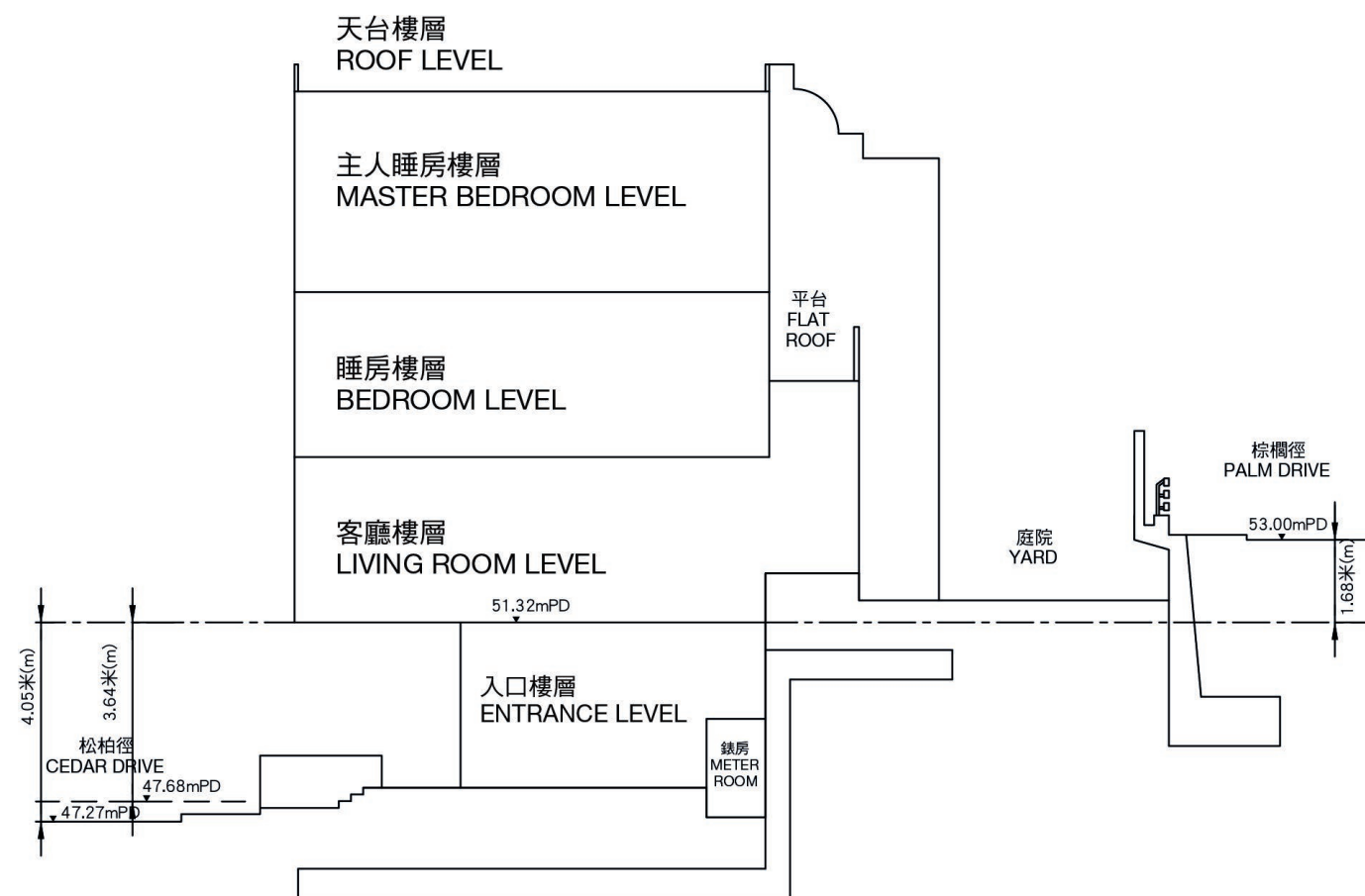
期數中的建築物的橫截面圖

CROSS-SECTION PLAN OF BUILDING IN THE PHASE

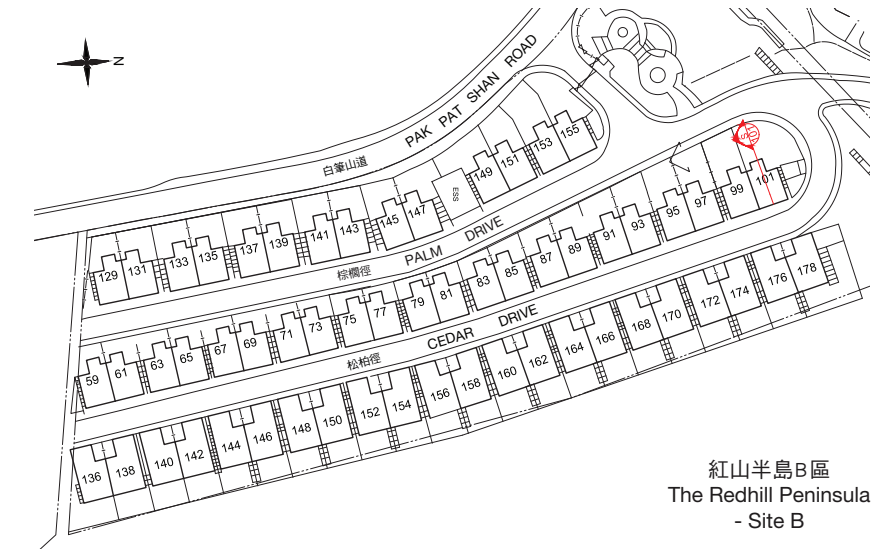
松柏徑101號洋房(亦稱為S22洋房)

HOUSE NO.101, CEDAR DRIVE (ALSO KNOWN AS HOUSE S22)

橫截面圖 S101 CROSS-SECTION PLAN S101



指示圖 KEY PLAN



紅山半島B區
The Redhill Peninsula
- Site B

圖例 LEGEND

mPD - 米 (香港主水平基準以上)

Metres (Above the Hong Kong Principal Datum)

--- - 最低住宅樓層水平 Level of the lowest residential floor

1. 毗連建築物的一段松柏徑為香港主水平基準以上47.27米至47.68米。
2. 毗連建築物的一段棕櫚徑為香港主水平基準以上53.00米。

1. The part of Cedar Drive adjacent to the building is 47.27 metres to 47.68 metres above the Hong Kong Principal Datum.
2. The part of Palm Drive adjacent to the building is 53.00 metres above the Hong Kong Principal Datum.

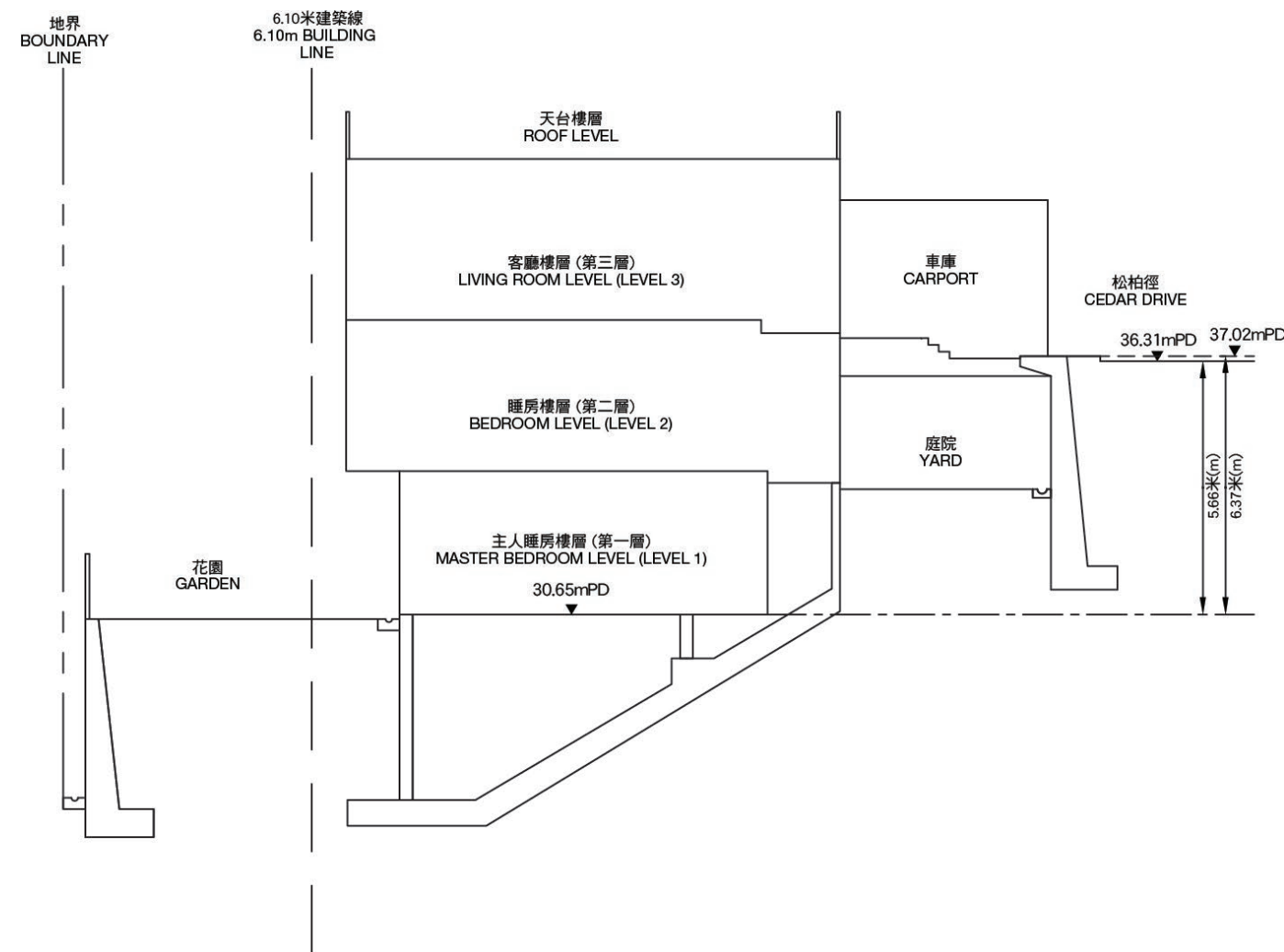
期數中的建築物的橫截面圖

CROSS-SECTION PLAN OF BUILDING IN THE PHASE

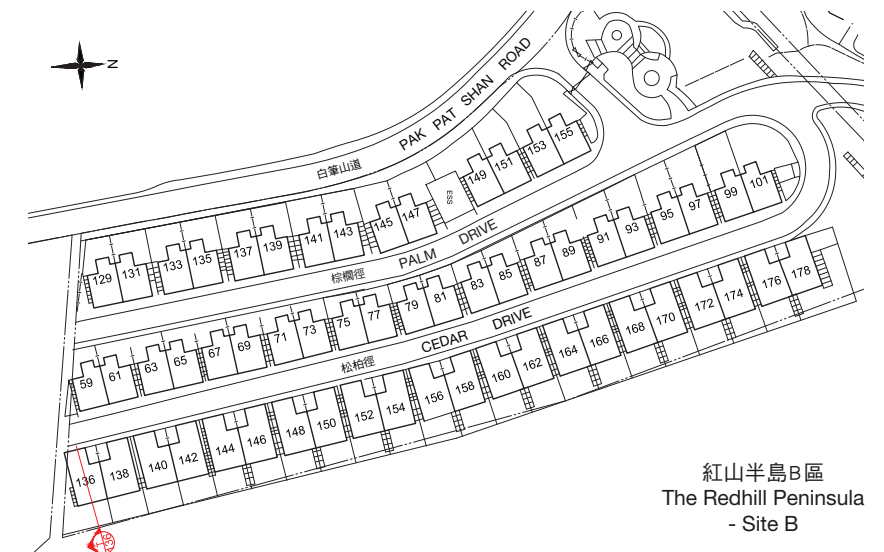
松柏徑136號洋房(亦稱為T1洋房)

HOUSE NO.136, CEDAR DRIVE (ALSO KNOWN AS HOUSE T1)

橫截面圖 T136 CROSS-SECTION PLAN T136



指示圖 KEY PLAN



圖例 LEGEND

mPD - 米 (香港主水平基準以上)

Metres (Above the Hong Kong Principal Datum)

--- - 最低住宅樓層水平 Level of the lowest residential floor

毗連建築物的一段松柏徑為香港主水平基準以上36.31米至37.02米。

The part of Cedar Drive adjacent to the building is 36.31 metres to 37.02 metres above the Hong Kong Principal Datum.

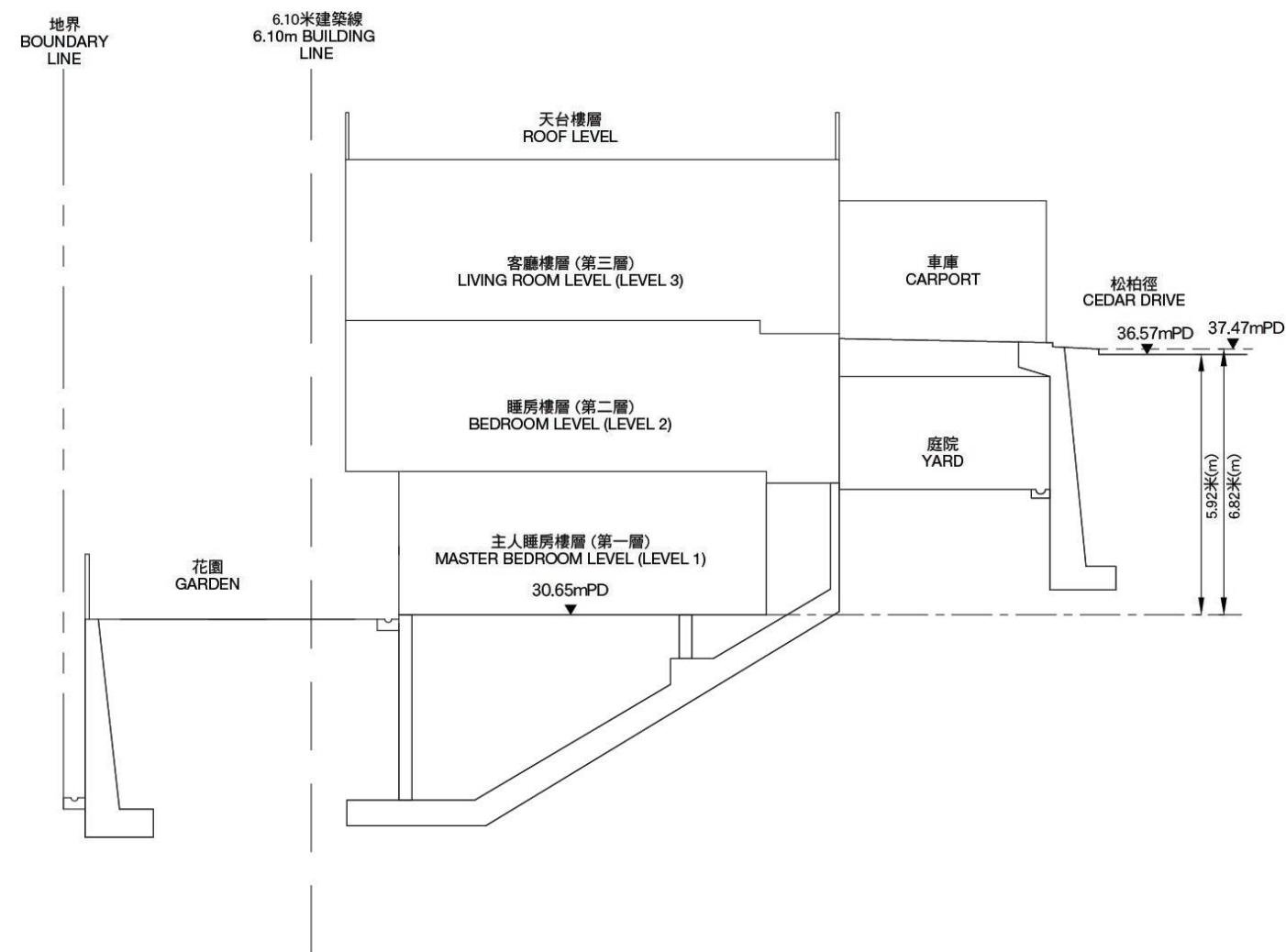
期數中的建築物的橫截面圖

CROSS-SECTION PLAN OF BUILDING IN THE PHASE

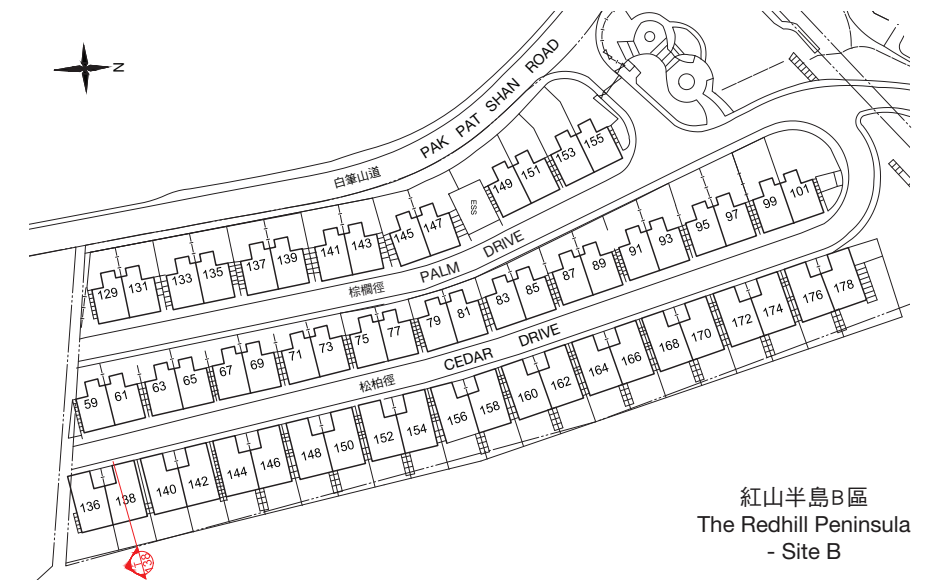
松柏徑138號洋房(亦稱為T2洋房)

HOUSE NO.138, CEDAR DRIVE (ALSO KNOWN AS HOUSE T2)

橫截面圖 T138 CROSS-SECTION PLAN T138



指示圖 KEY PLAN



圖例 LEGEND

mPD - 米 (香港主水平基準以上)

Metres (Above the Hong Kong Principal Datum)

--- - 最低住宅樓層水平 Level of the lowest residential floor

毗連建築物的一段松柏徑為香港主水平基準以上36.57米至37.47米。

The part of Cedar Drive adjacent to the building is 36.57 metres to 37.47 metres above the Hong Kong Principal Datum.

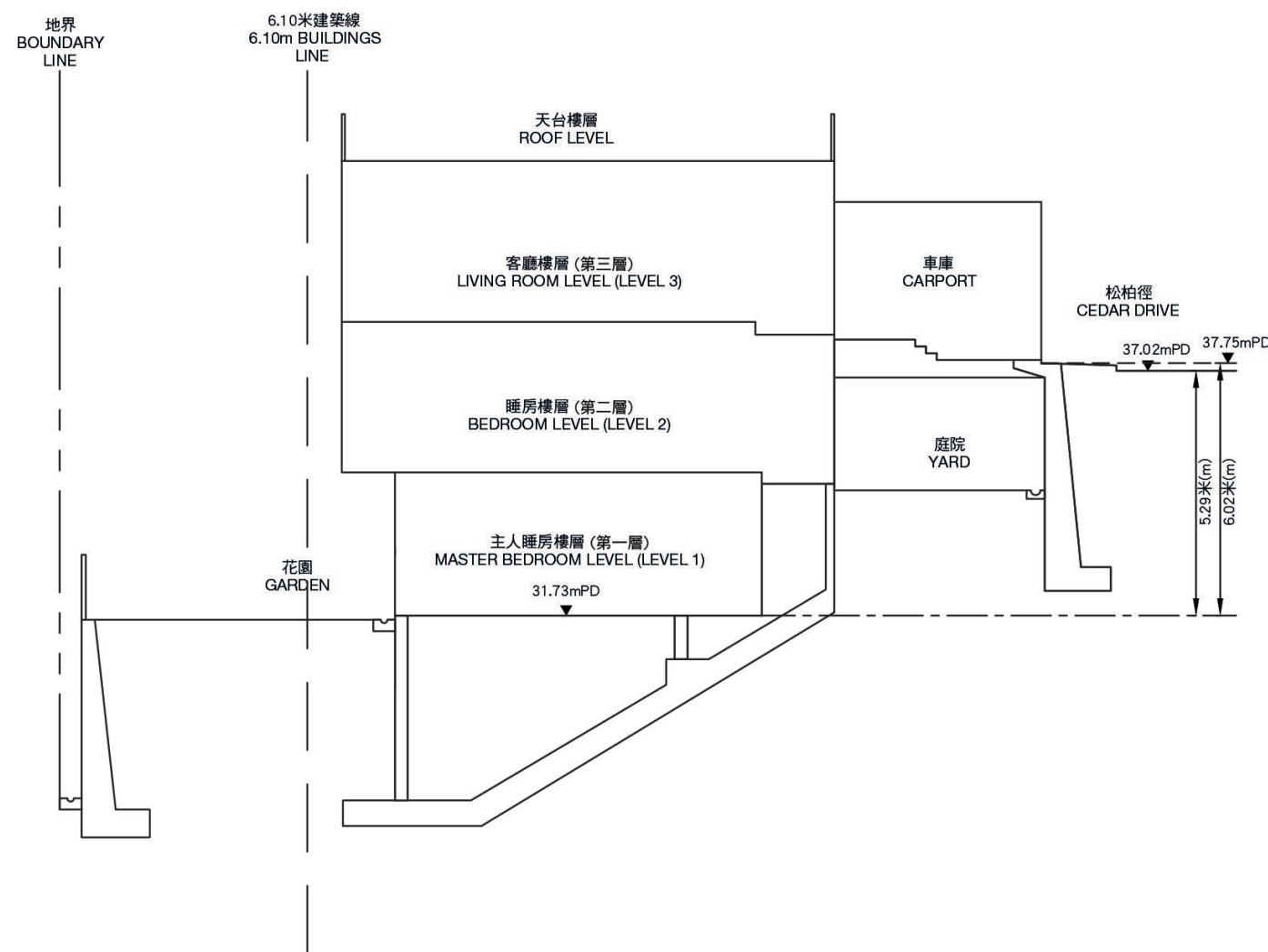
期數中的建築物的橫截面圖

CROSS-SECTION PLAN OF BUILDING IN THE PHASE

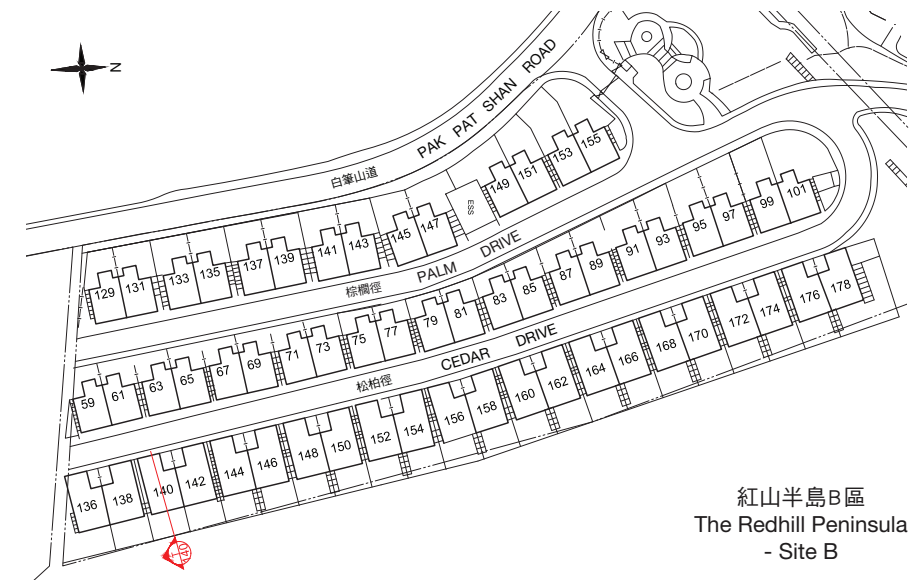
松柏徑140號洋房(亦稱為T3洋房)

HOUSE NO.140, CEDAR DRIVE (ALSO KNOWN AS HOUSE T3)

橫截面圖 T140 CROSS-SECTION PLAN T140



指示圖 KEY PLAN



圖例 LEGEND

mPD - 米 (香港主水平基準以上)

Metres (Above the Hong Kong Principal Datum)

--- - 最低住宅樓層水平 Level of the lowest residential floor

毗連建築物的一段松柏徑為香港主水平基準以上37.02米至37.75米。

The part of Cedar Drive adjacent to the building is 37.02 metres to 37.75 metres above the Hong Kong Principal Datum.

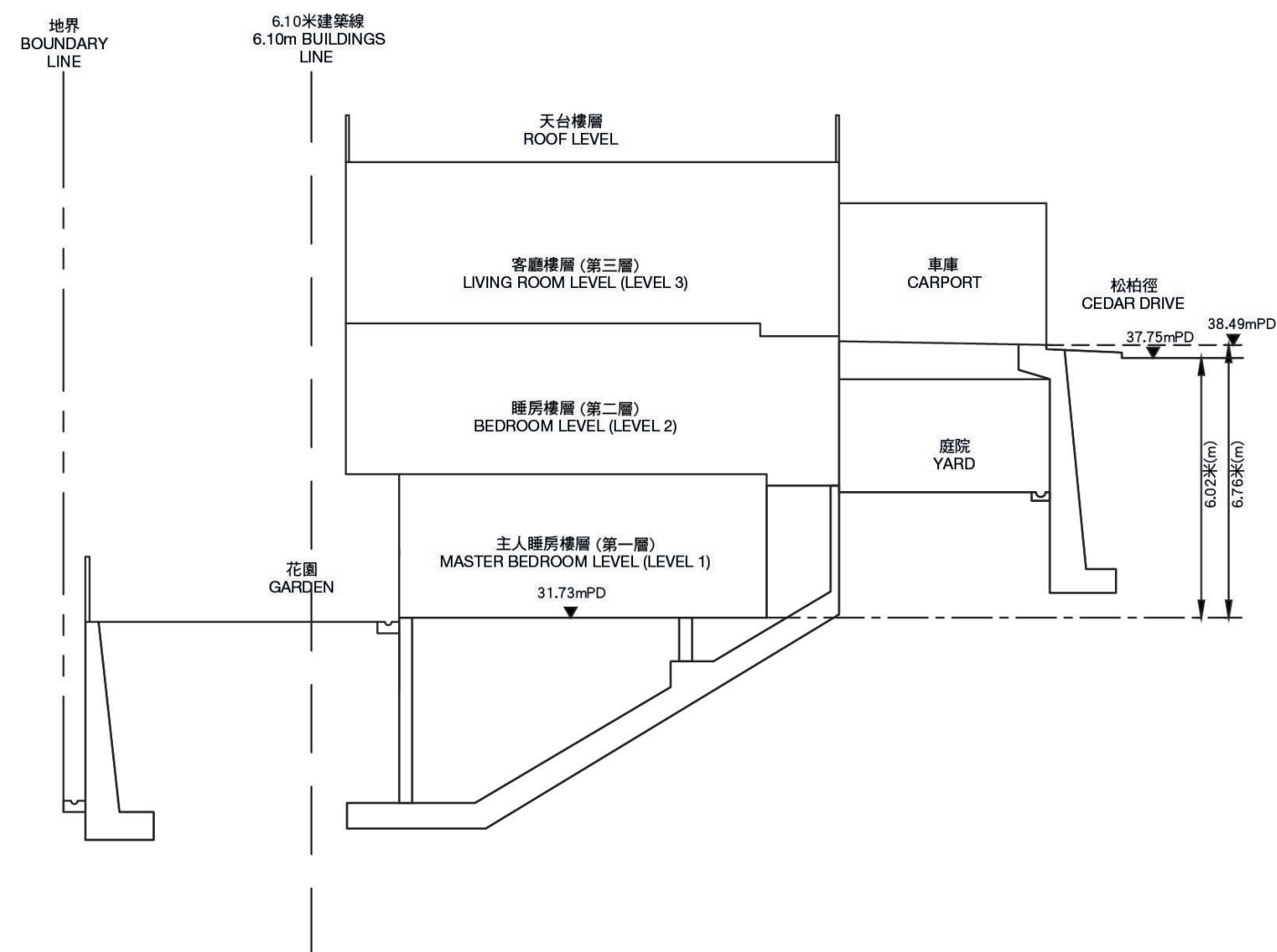
期數中的建築物的橫截面圖

CROSS-SECTION PLAN OF BUILDING IN THE PHASE

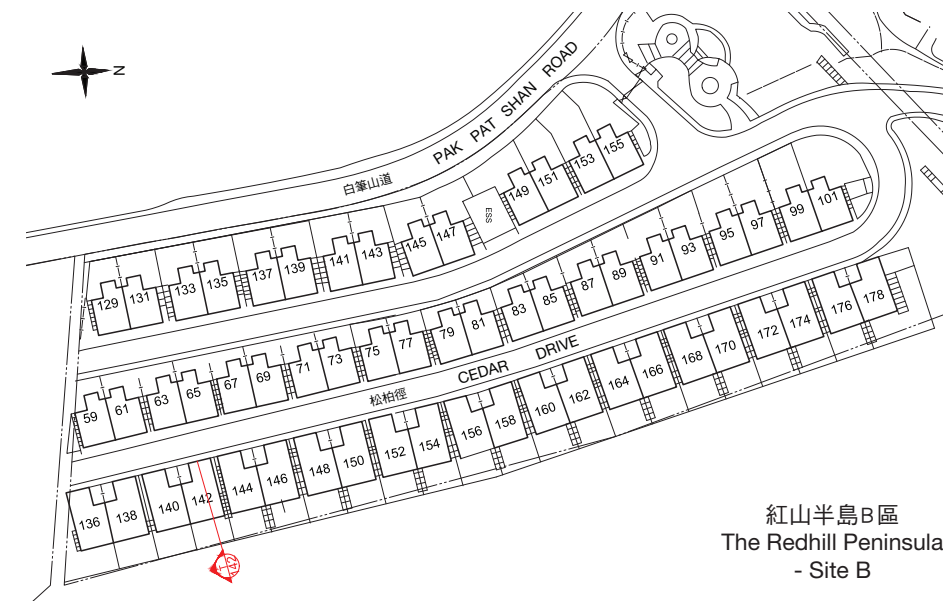
松柏徑142號洋房(亦稱為T4洋房)

HOUSE NO.142, CEDAR DRIVE (ALSO KNOWN AS HOUSE T4)

橫截面圖 T142 CROSS-SECTION PLAN T142



指示圖 KEY PLAN



圖例 LEGEND

mPD - 米 (香港主水平基準以上)

Metres (Above the Hong Kong Principal Datum)

--- - 最低住宅樓層水平 Level of the lowest residential floor

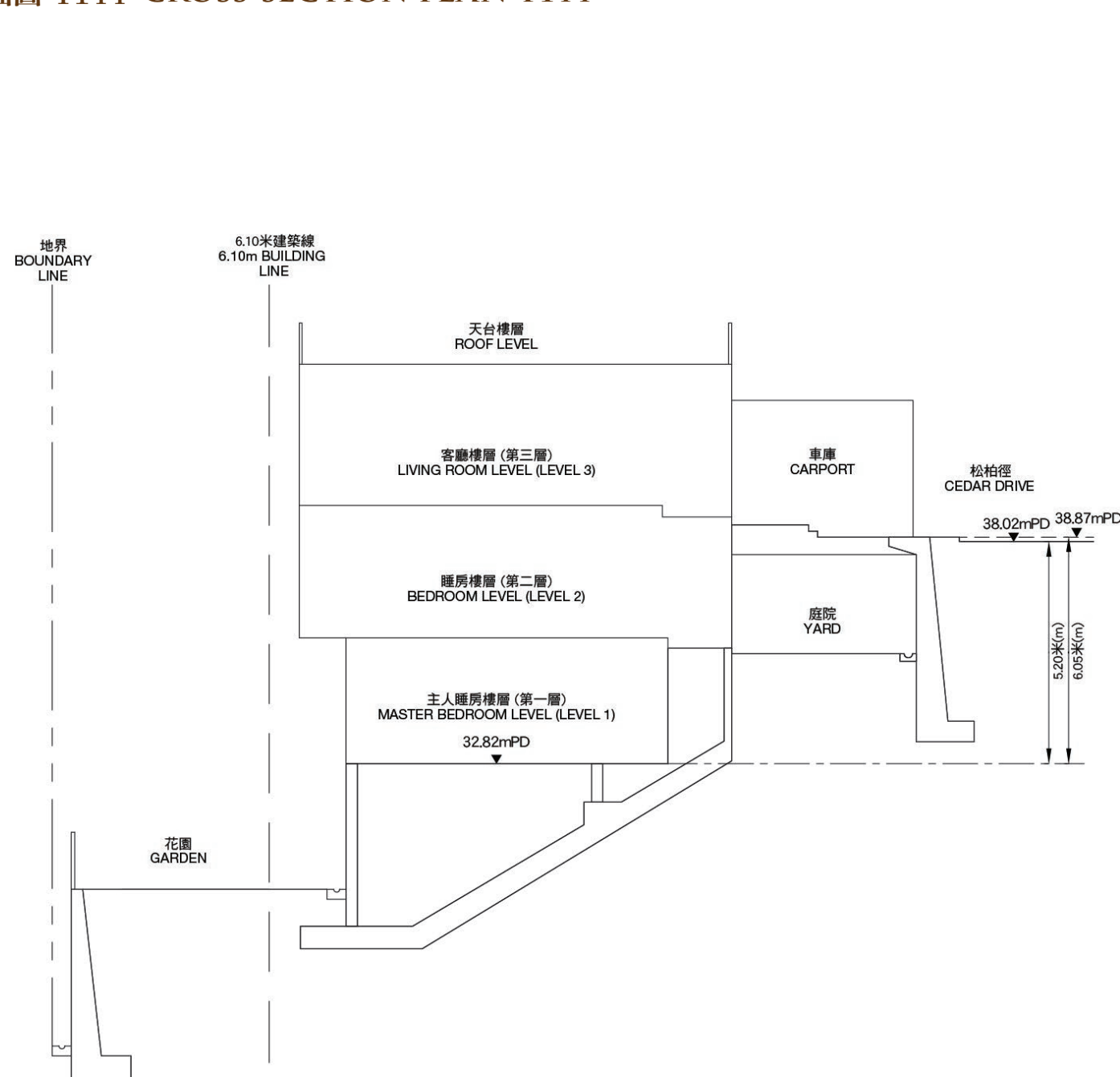
毗連建築物的一段松柏徑為香港主水平基準以上37.75米至38.49米。

The part of Cedar Drive adjacent to the building is 37.75 metres to 38.49 metres above the Hong Kong Principal Datum.

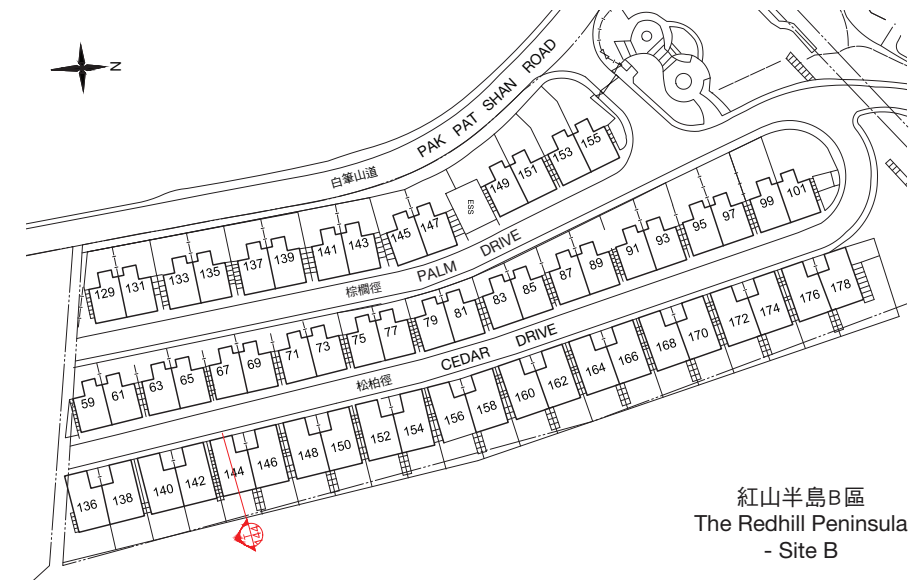
期數中的建築物的橫截面圖

HOUSE NO.144, CEDAR DRIVE (ALSO KNOWN AS HOUSE T5)

橫截面圖 T144 CROSS-SECTION PLAN T144



指示圖 KEY PLAN



圖例 LEGEND

mPD - 米 (香港主水平基準以上)

Metres (Above the Hong Kong Principal Datum)

--- - 最低住宅樓層水平 Level of the lowest residential floor

毗連建築物的一段松柏徑為香港主水平基準以上38.02米至38.87米。

The part of Cedar Drive adjacent to the building is 38.02 metres to 38.87 metres above the Hong Kong Principal Datum.

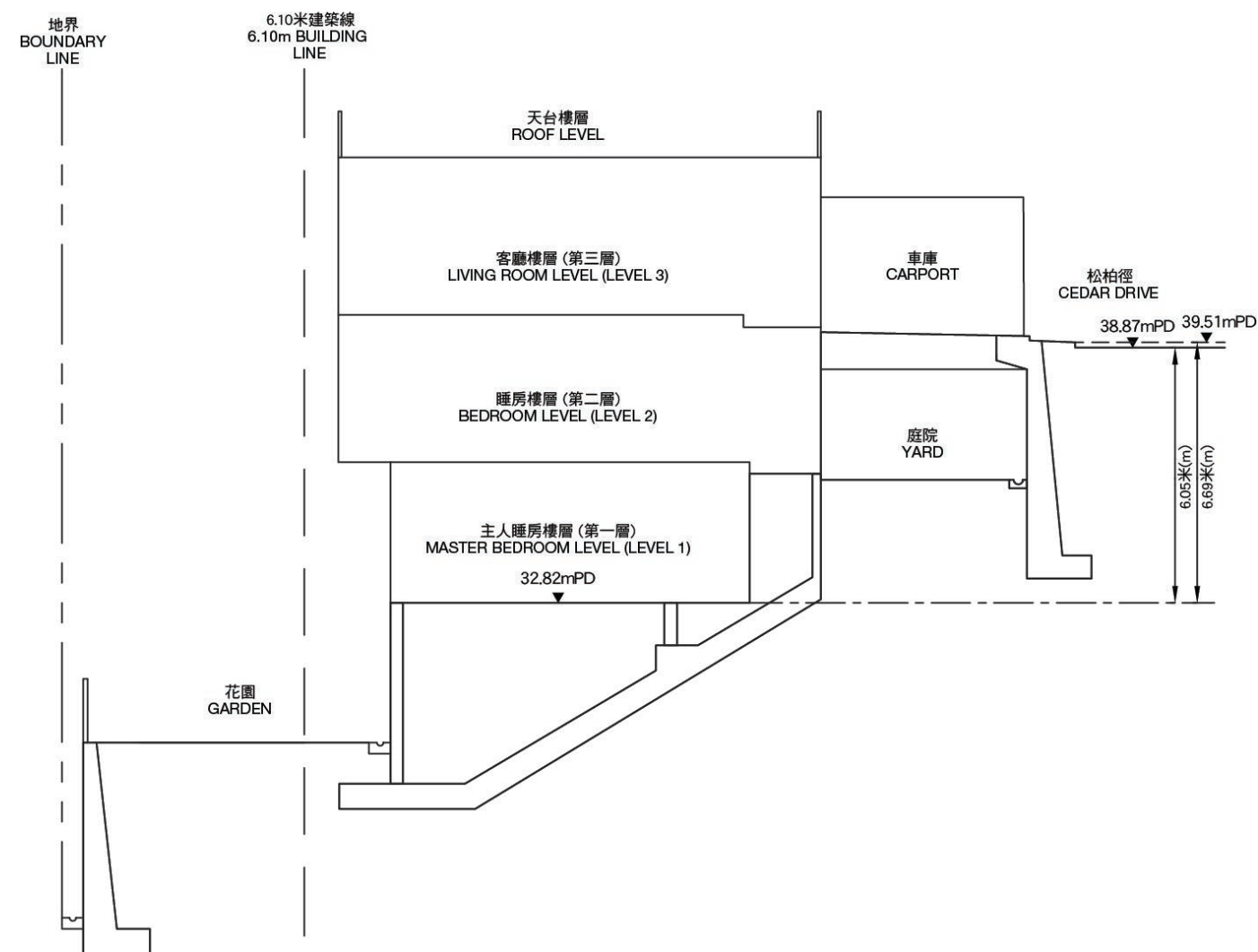
期數中的建築物的橫截面圖

CROSS-SECTION PLAN OF BUILDING IN THE PHASE

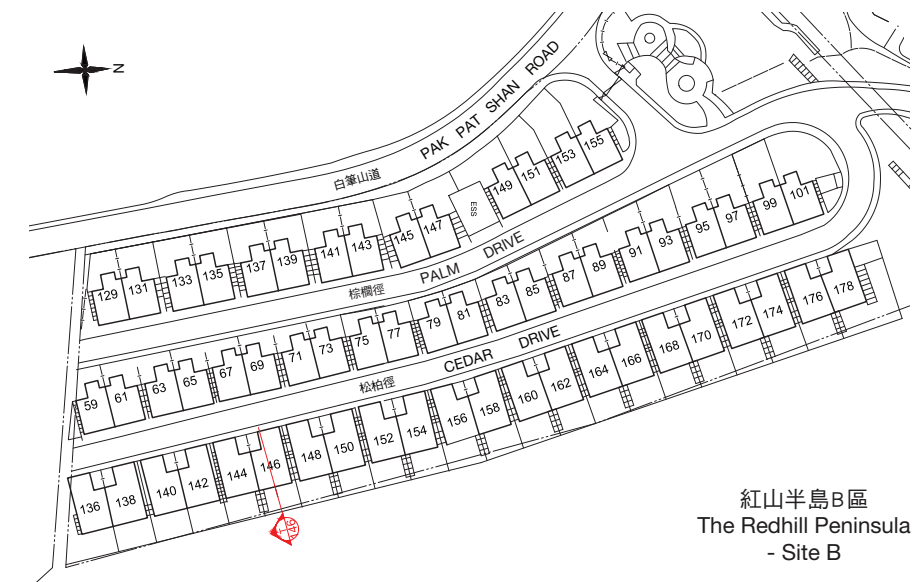
松柏徑146號洋房(亦稱為T6洋房)

HOUSE NO.16, CEDAR DRIVE (ALSO KNOWN AS HOUSE T6)

橫截面圖 T146 CROSS-SECTION PLAN T146



指示圖 KEY PLAN



圖例 LEGEND

mPD - 米 (香港主水平基準以上)

Metres (Above the Hong Kong Principal Datum)

--- - 最低住宅樓層水平 Level of the lowest residential floor

毗連建築物的一段松柏徑為香港主水平基準以上38.87米至39.51米。

The part of Cedar Drive adjacent to the building is 38.87 metres to 39.51 metres above the Hong Kong Principal Datum.

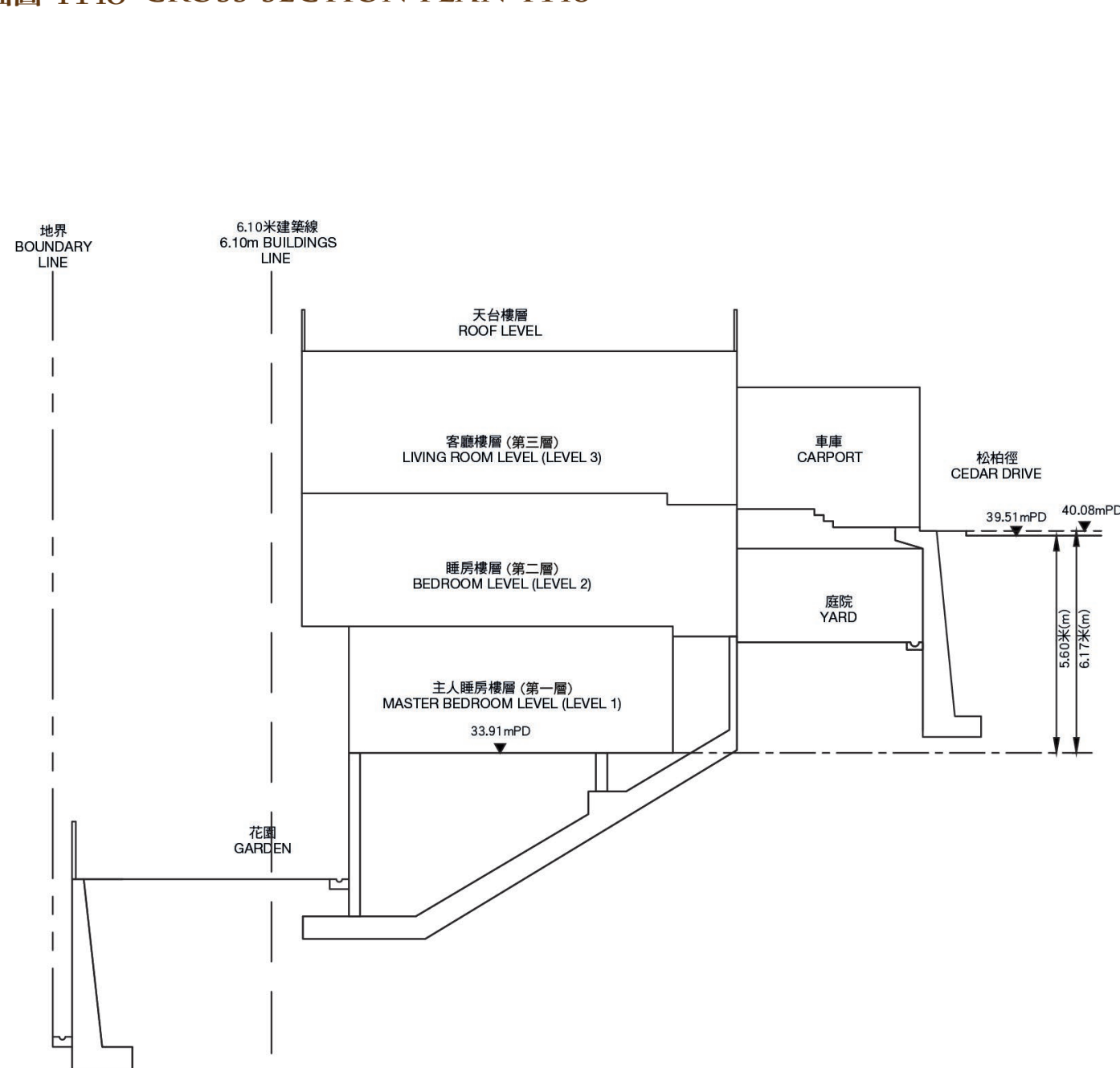
期數中的建築物的橫截面圖

CROSS-SECTION PLAN OF BUILDING IN THE PHASE

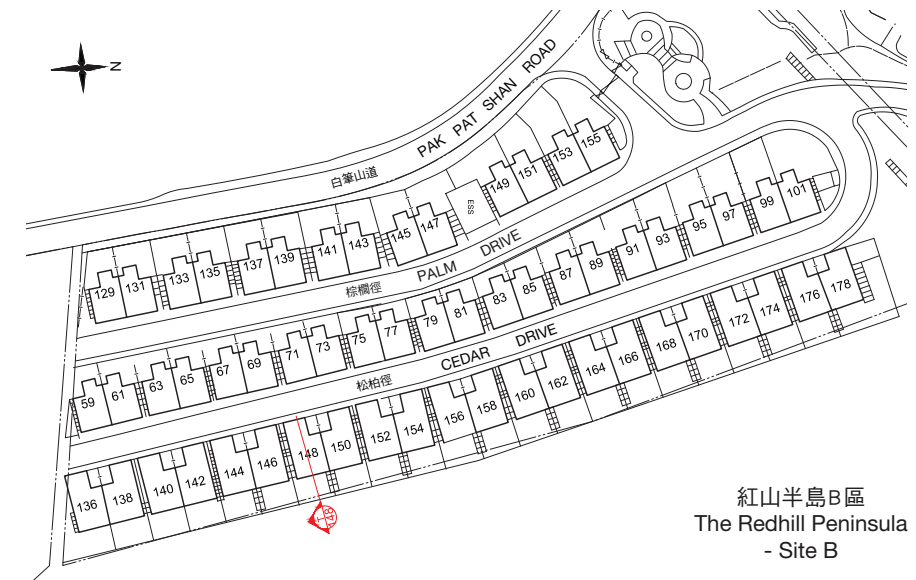
松柏徑148號洋房(亦稱為T7洋房)

HOUSE NO.148, CEDAR DRIVE (ALSO KNOWN AS HOUSE T7)

橫截面圖 T148 CROSS-SECTION PLAN T148



指示圖 KEY PLAN



圖例 LEGEND

mPD - 米 (香港主水平基準以上)

Metres (Above the Hong Kong Principal Datum)

--- - 最低住宅樓層水平 Level of the lowest residential floor

毗連建築物的一段松柏徑為香港主水平基準以上39.51米至40.08米。

The part of Cedar Drive adjacent to the building is 39.51 metres to 40.08 metres above the Hong Kong Principal Datum.

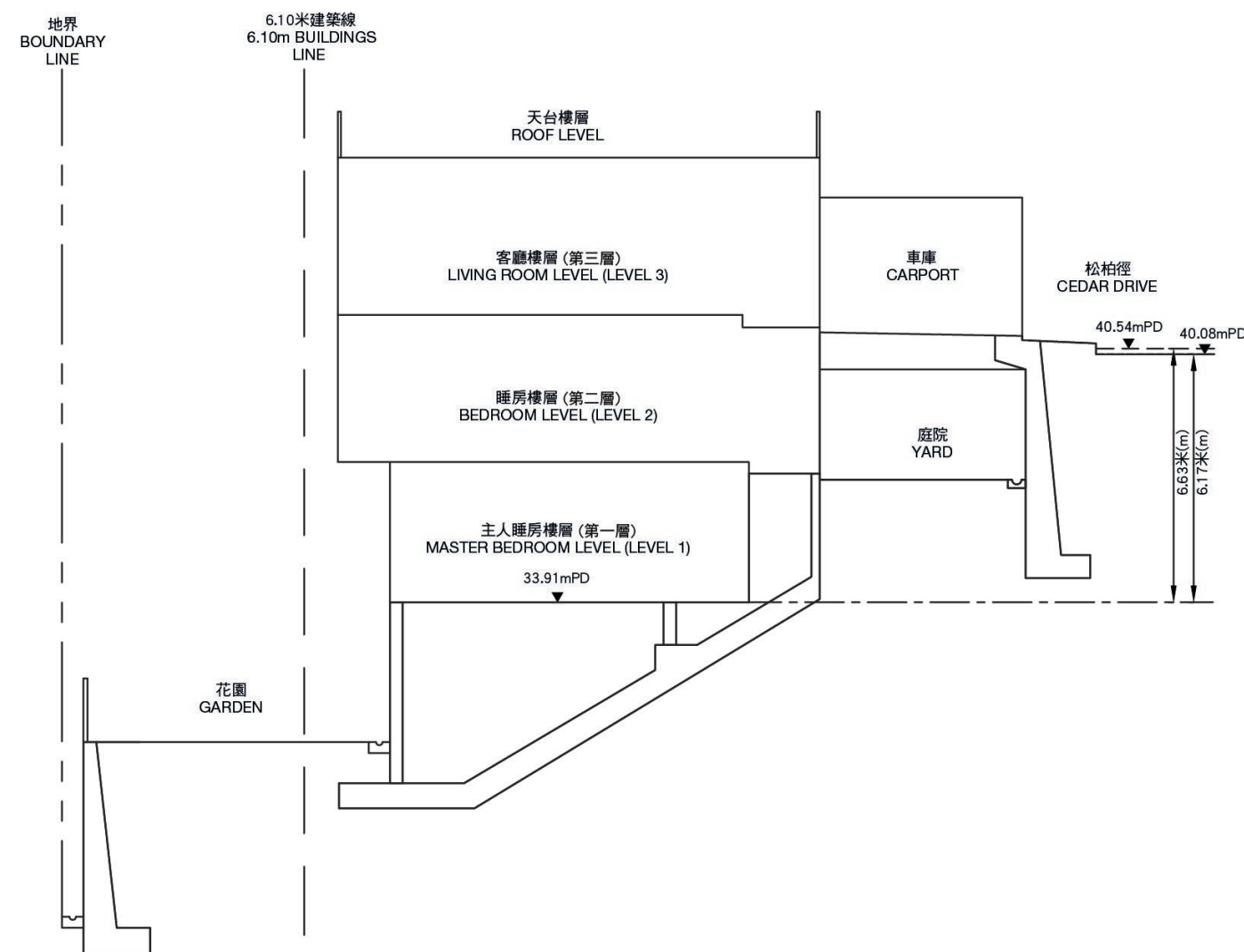
期數中的建築物的橫截面圖

CROSS-SECTION PLAN OF BUILDING IN THE PHASE

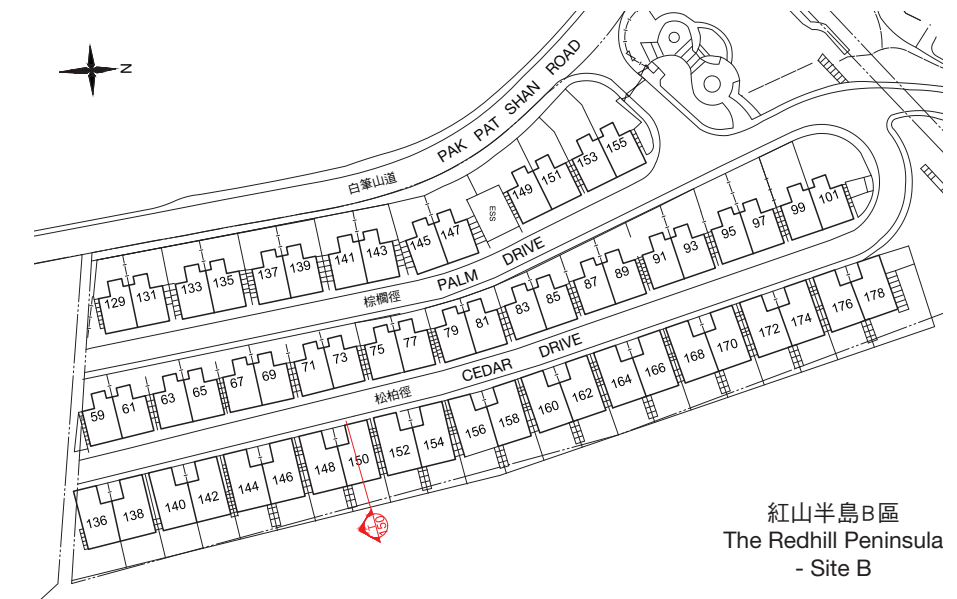
松柏徑150號洋房(亦稱為T8洋房)

HOUSE NO.150, CEDAR DRIVE (ALSO KNOWN AS HOUSE T8)

橫截面圖 T150 CROSS-SECTION PLAN T150



指示圖 KEY PLAN



圖例 LEGEND

mPD - 米 (香港主水平基準以上)

Metres (Above the Hong Kong Principal Datum)

--- - 最低住宅樓層水平 Level of the lowest residential floor

毗連建築物的一段松柏徑為香港主水平基準以上40.08米至40.54米。

The part of Cedar Drive adjacent to the building is 40.08 metres to 40.54 metres above the Hong Kong Principal Datum.

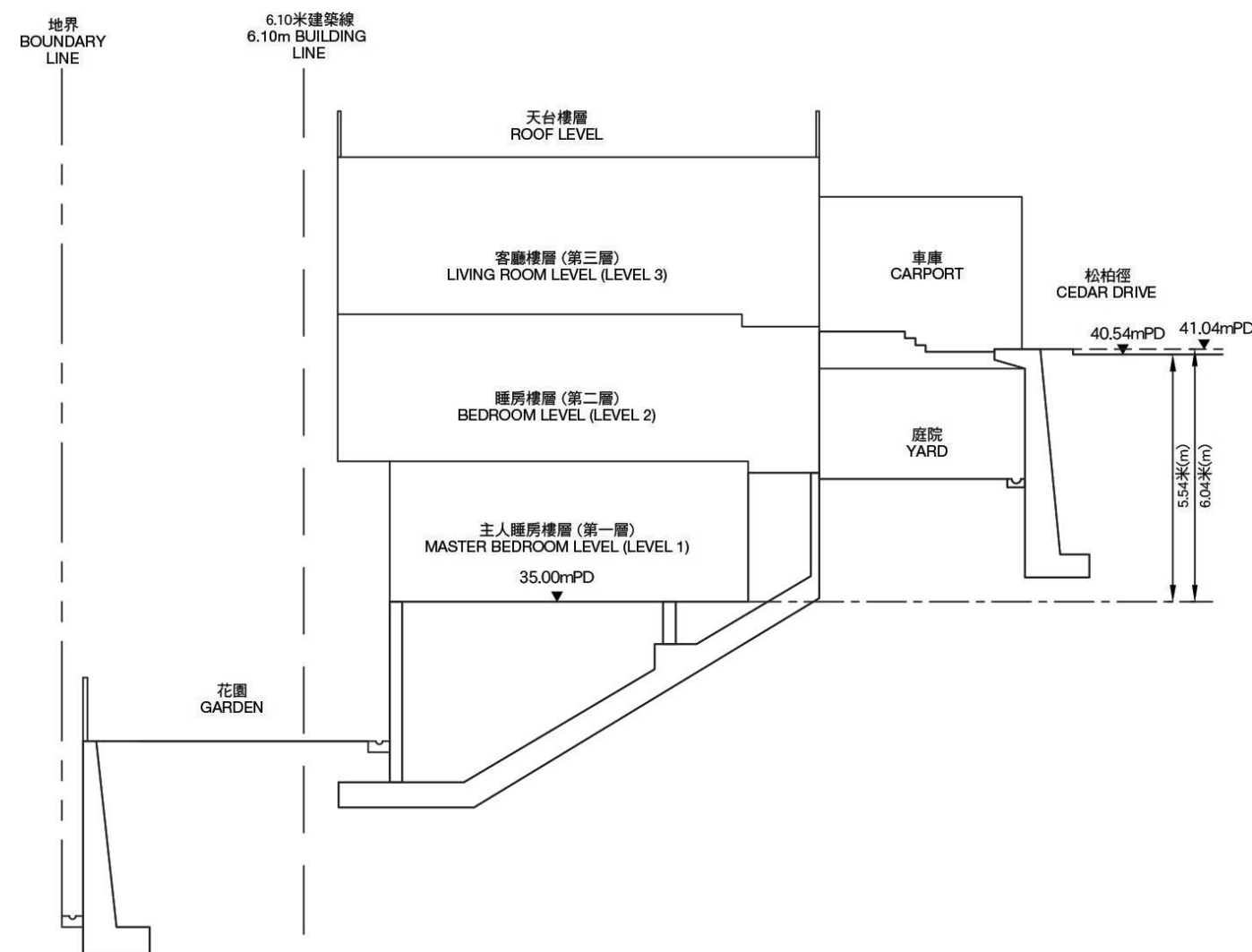
期數中的建築物的橫截面圖

CROSS-SECTION PLAN OF BUILDING IN THE PHASE

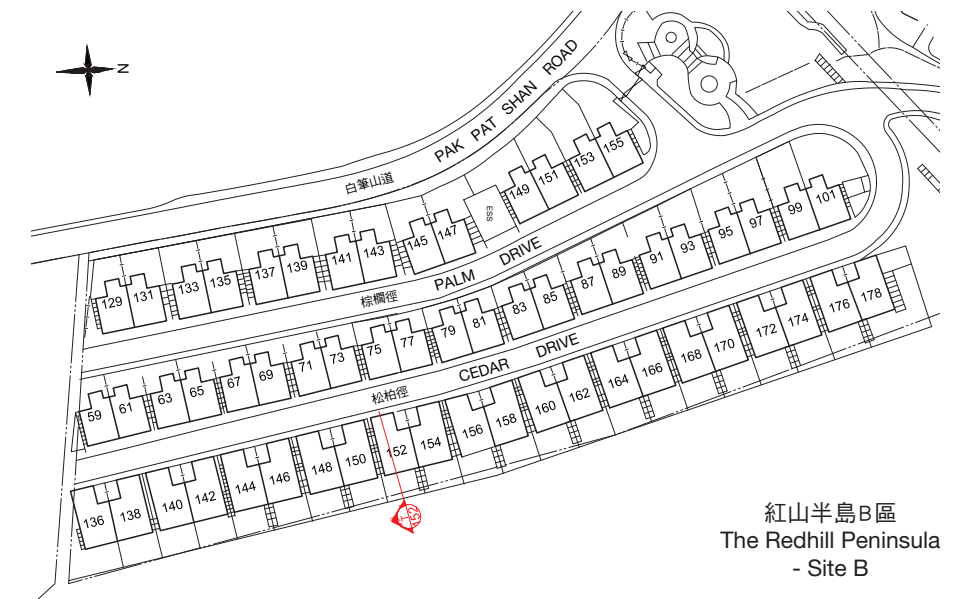
松柏徑152號洋房(亦稱為T9洋房)

HOUSE NO.152, CEDAR DRIVE (ALSO KNOWN AS HOUSE T9)

橫截面圖 T152 CROSS-SECTION PLAN T152



指示圖 KEY PLAN



圖例 LEGEND

mPD - 米 (香港主水平基準以上)

Metres (Above the Hong Kong Principal Datum)

--- - 最低住宅樓層水平 Level of the lowest residential floor

毗連建築物的一段松柏徑為香港主水平基準以上40.54米至41.04米。

The part of Cedar Drive adjacent to the building is 40.54 metres to 41.04 metres above the Hong Kong Principal Datum.

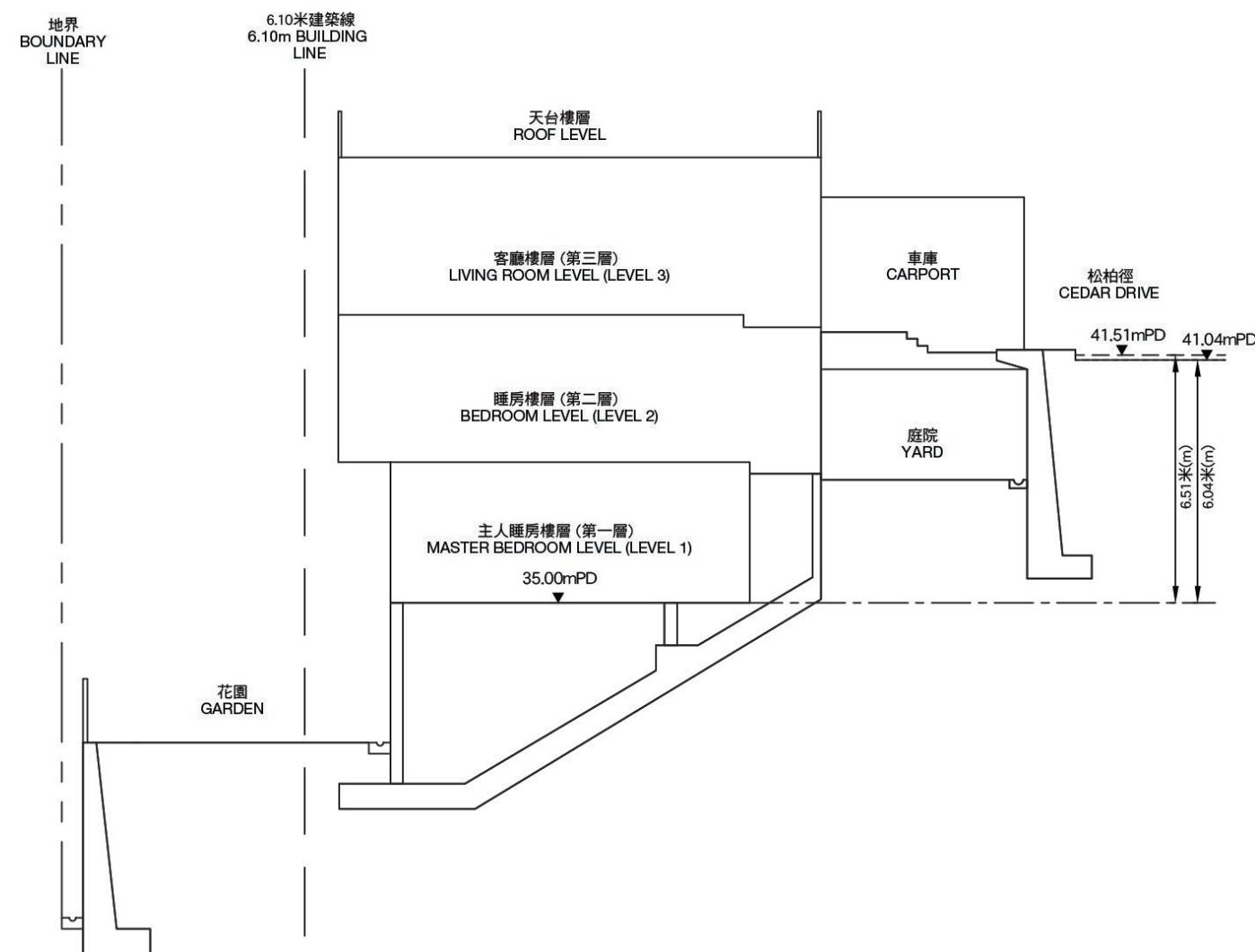
期數中的建築物的橫截面圖

CROSS-SECTION PLAN OF BUILDING IN THE PHASE

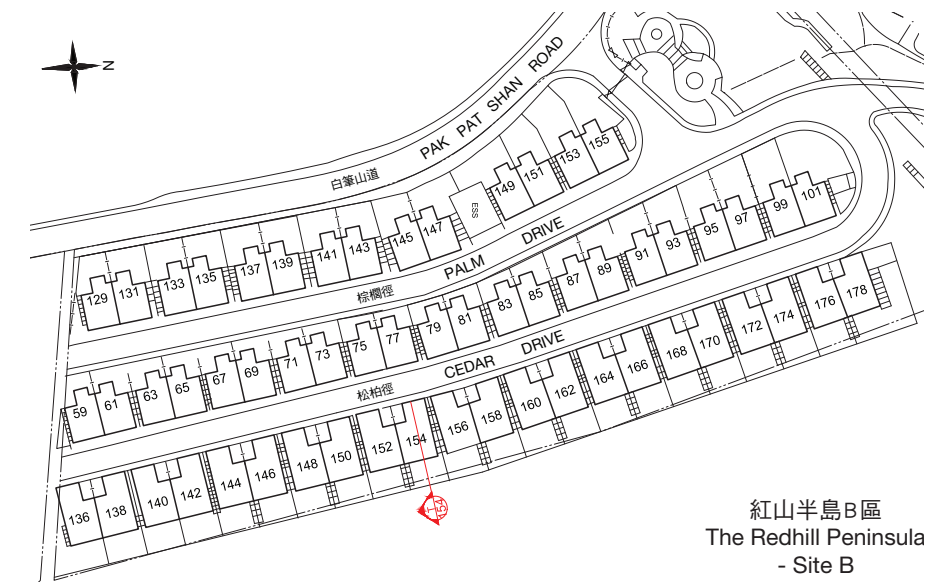
松柏徑154號洋房(亦稱為T10洋房)

HOUSE NO.154, CEDAR DRIVE (ALSO KNOWN AS HOUSE T10)

橫截面圖 T154 CROSS-SECTION PLAN T154



指示圖 KEY PLAN



圖例 LEGEND

mPD - 米 (香港主水平基準以上)

Metres (Above the Hong Kong Principal Datum)

--- - 最低住宅樓層水平 Level of the lowest residential floor

毗連建築物的一段松柏徑為香港主水平基準以上41.04米至41.51米。

The part of Cedar Drive adjacent to the building is 41.04 metres to 41.51 metres above the Hong Kong Principal Datum.

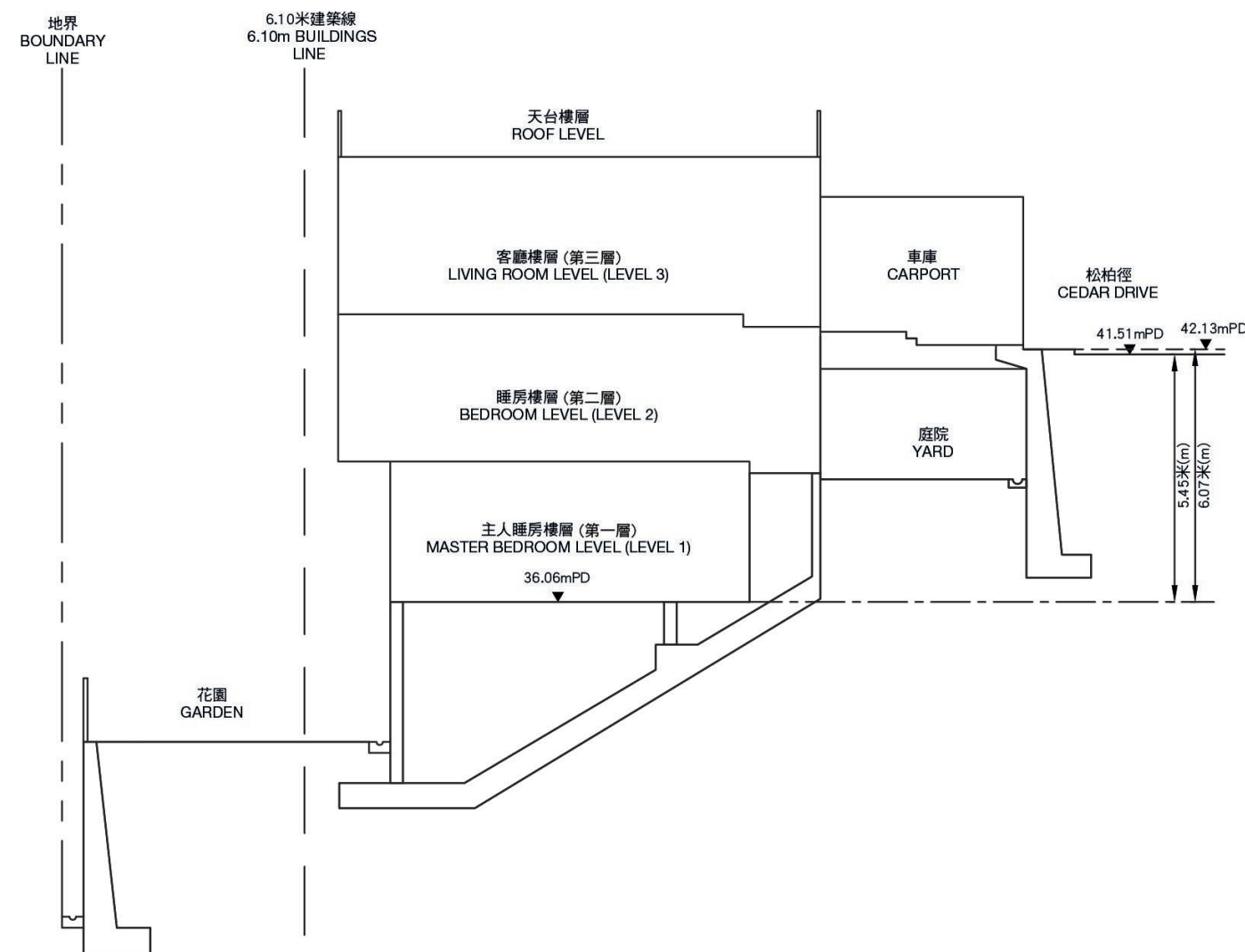
期數中的建築物的橫截面圖

CROSS-SECTION PLAN OF BUILDING IN THE PHASE

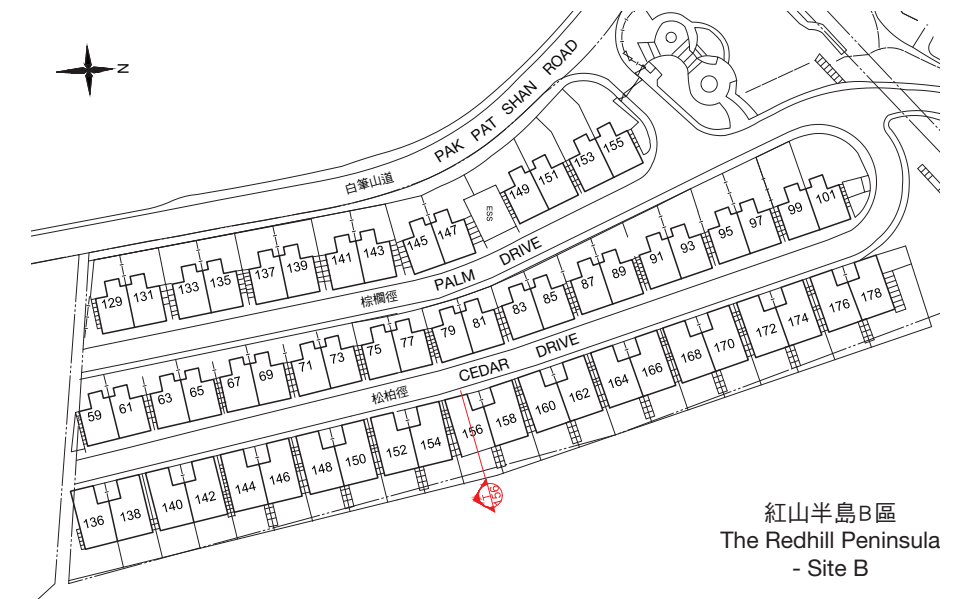
松柏徑156號洋房(亦稱為T11洋房)

HOUSE NO.156, CEDAR DRIVE (ALSO KNOWN AS HOUSE T11)

橫截面圖 T156 CROSS-SECTION PLAN T156



指示圖 KEY PLAN



圖例 LEGEND

mPD - 米 (香港主水平基準以上)

Metres (Above the Hong Kong Principal Datum)

--- - 最低住宅樓層水平 Level of the lowest residential floor

毗連建築物的一段松柏徑為香港主水平基準以上41.51米至42.13米。

The part of Cedar Drive adjacent to the building is 41.51 metres to 42.13 metres above the Hong Kong Principal Datum.

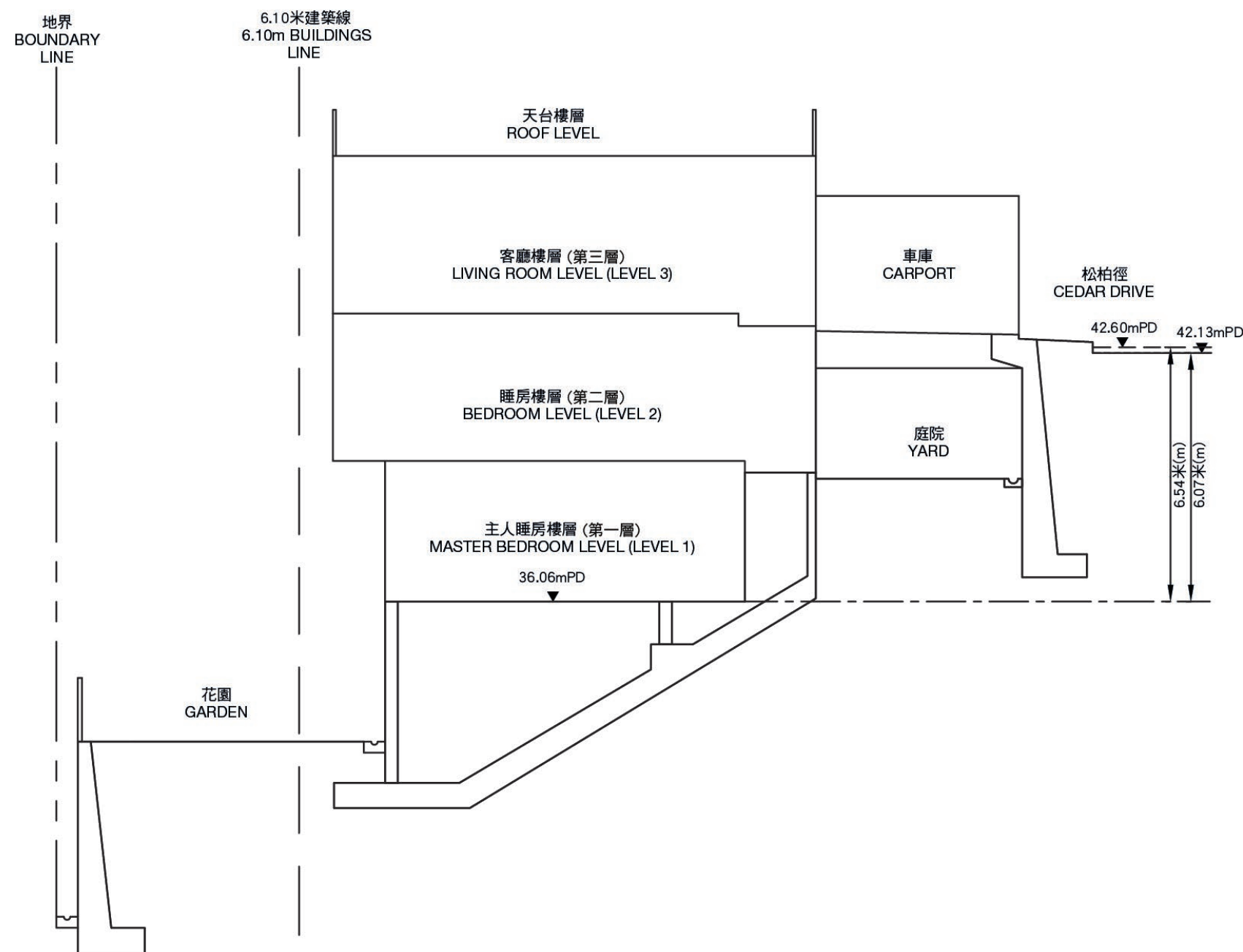
期數中的建築物的橫截面圖

CROSS-SECTION PLAN OF BUILDING IN THE PHASE

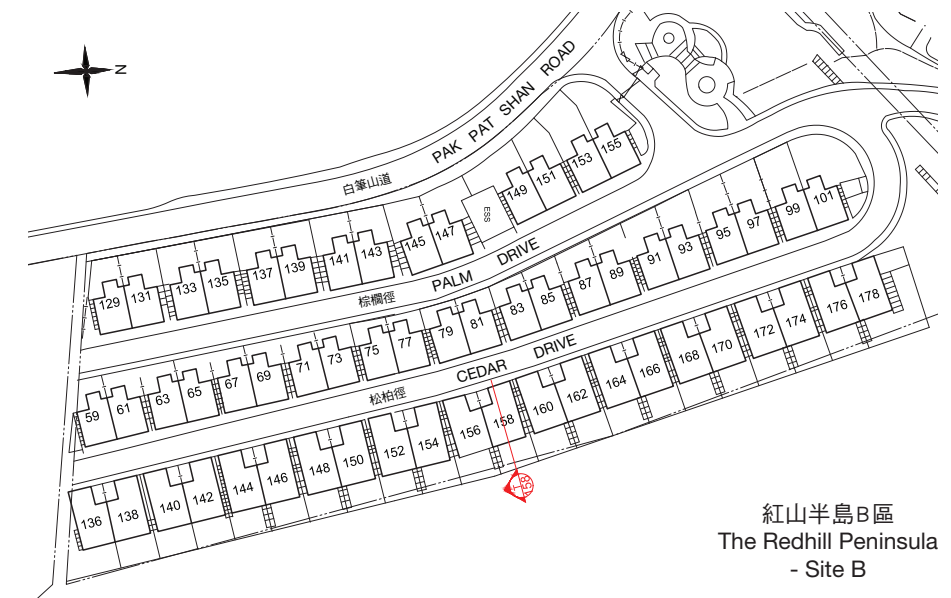
松柏徑158號洋房(亦稱為T12洋房)

HOUSE NO.158, CEDAR DRIVE (ALSO KNOWN AS HOUSE T12)

橫截面圖 T158 CROSS-SECTION PLAN T158



指示圖 KEY PLAN



圖例 LEGEND

mPD - 米 (香港主水平基準以上)

Metres (Above the Hong Kong Principal Datum)

--- - 最低住宅樓層水平 Level of the lowest residential floor

毗連建築物的一段松柏徑為香港主水平基準以上42.13米至42.60米。

The part of Cedar Drive adjacent to the building is 42.13 metres to 42.60 metres above the Hong Kong Principal Datum.

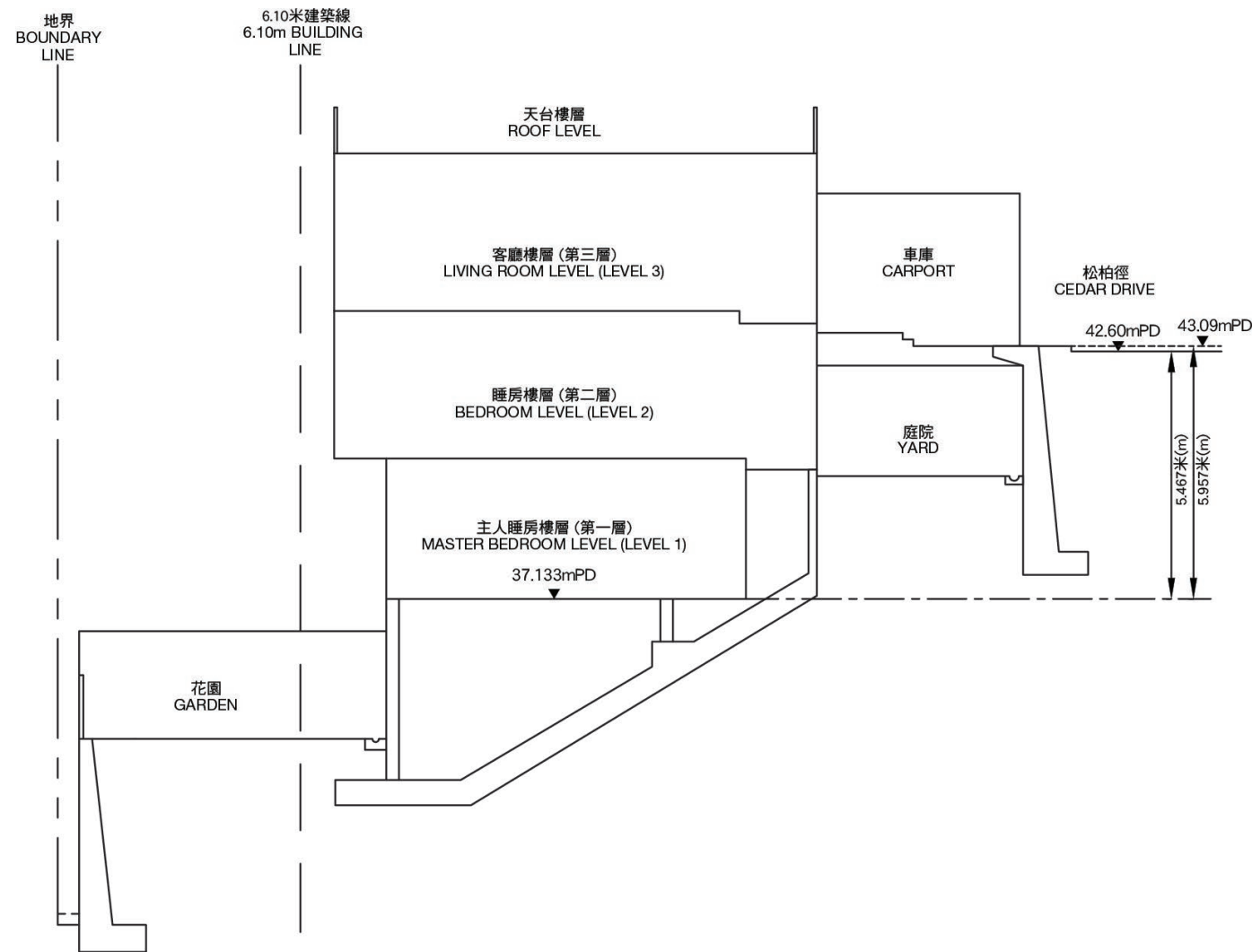
期數中的建築物的橫截面圖

CROSS-SECTION PLAN OF BUILDING IN THE PHASE

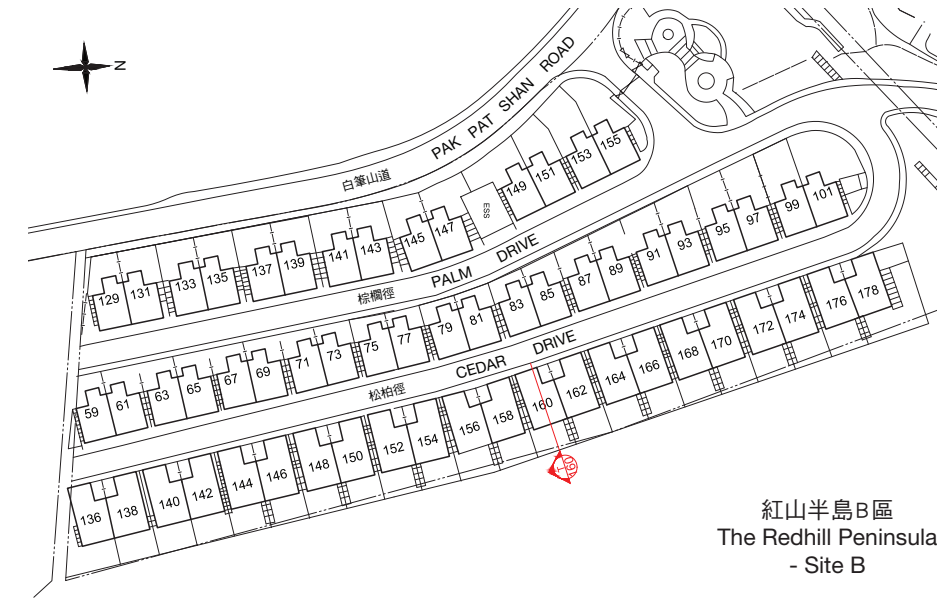
松柏徑160號洋房(亦稱為T13洋房)

HOUSE NO.160, CEDAR DRIVE (ALSO KNOWN AS HOUSE T13)

橫截面圖 T160 CROSS-SECTION PLAN T160



指示圖 KEY PLAN



圖例 LEGEND

mPD - 米 (香港主水平基準以上)

Metres (Above the Hong Kong Principal Datum)

--- - 最低住宅樓層水平 Level of the lowest residential floor

毗連建築物的一段松柏徑為香港主水平基準以上42.60米至43.09米。

The part of Cedar Drive adjacent to the building is 42.60 metres to 43.09 metres above the Hong Kong Principal Datum.

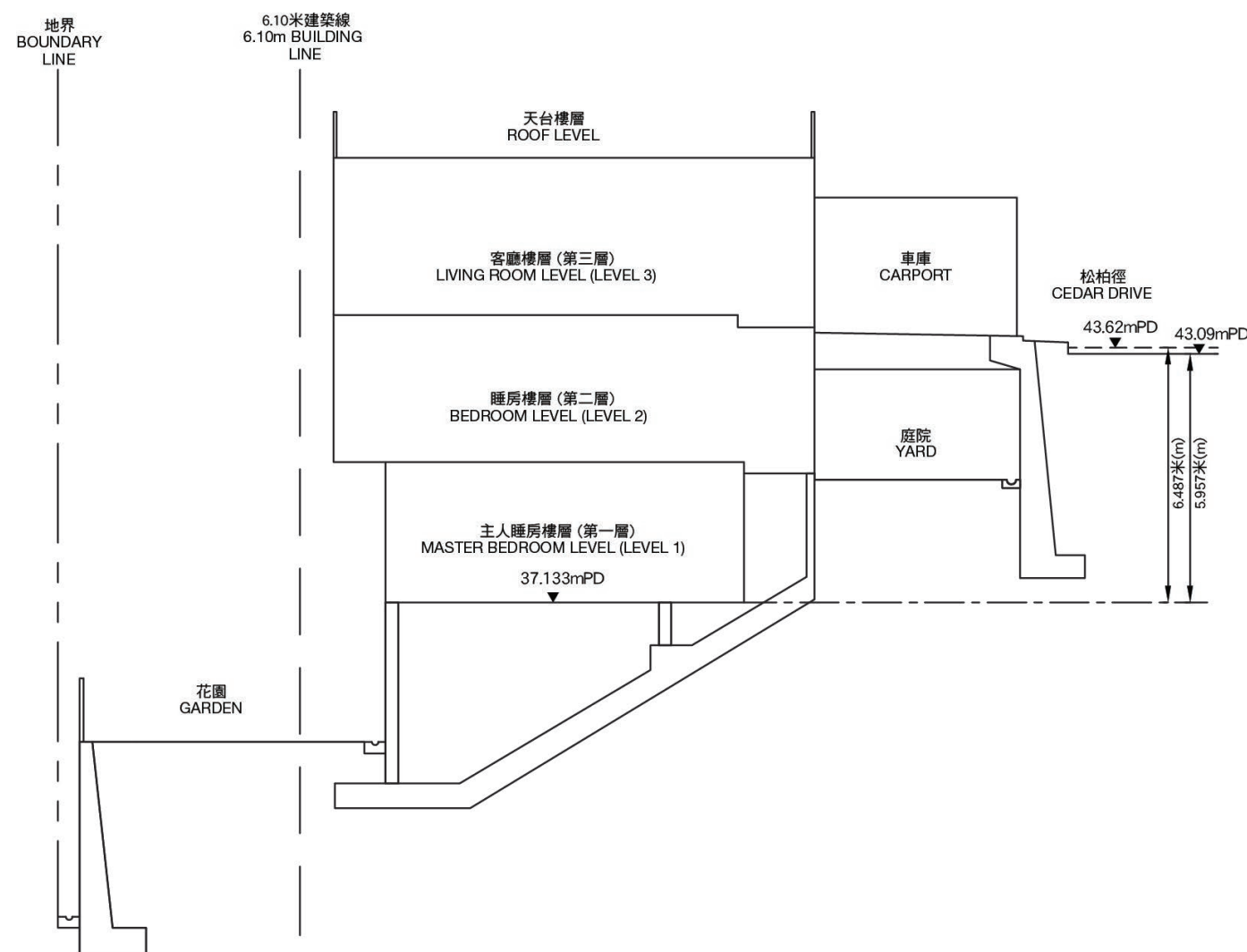
期數中的建築物的橫截面圖

CROSS-SECTION PLAN OF BUILDING IN THE PHASE

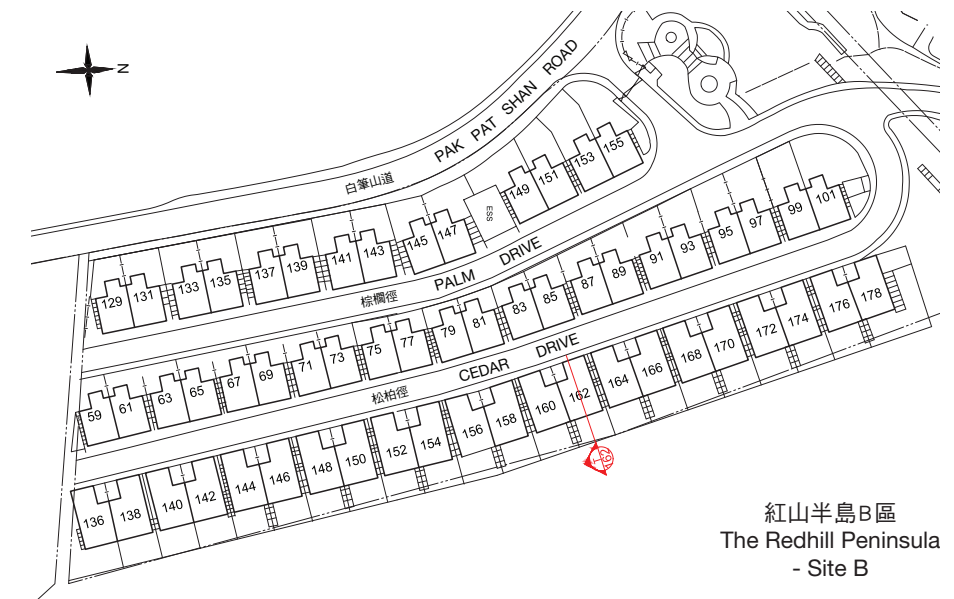
松柏徑162號洋房(亦稱為T14洋房)

HOUSE NO.162, CEDAR DRIVE (ALSO KNOWN AS HOUSE T14)

橫截面圖 T162 CROSS-SECTION PLAN T162



指示圖 KEY PLAN



圖例 LEGEND

mPD - 米 (香港主水平基準以上)

Metres (Above the Hong Kong Principal Datum)

--- - 最低住宅樓層水平 Level of the lowest residential floor

毗連建築物的一段松柏徑為香港主水平基準以上43.09米至43.62米。

The part of Cedar Drive adjacent to the building is 43.09 metres to 43.62 metres above the Hong Kong Principal Datum.

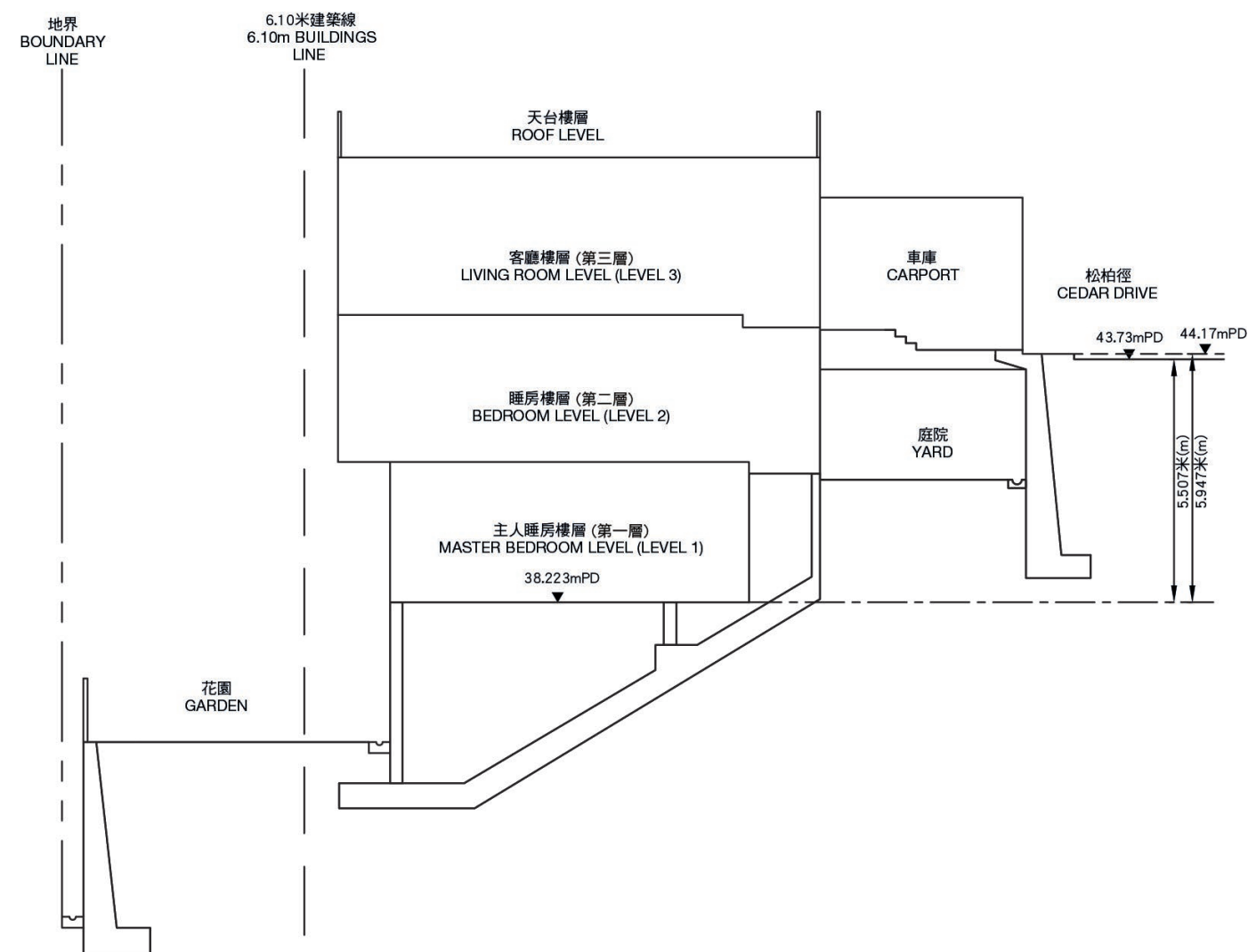
期數中的建築物的橫截面圖

CROSS-SECTION PLAN OF BUILDING IN THE PHASE

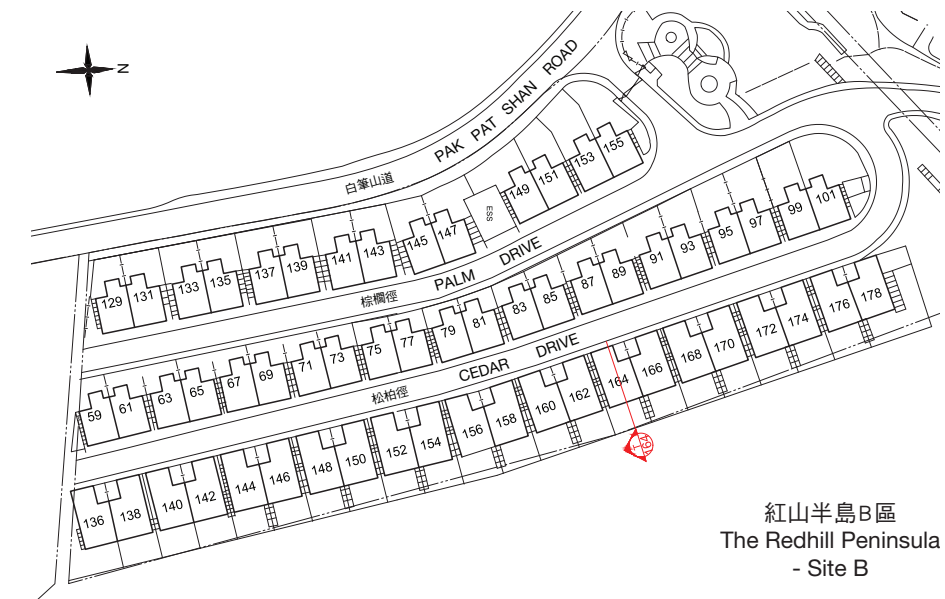
松柏徑164號洋房(亦稱為T15洋房)

HOUSE NO.164, CEDAR DRIVE (ALSO KNOWN AS HOUSE T15)

橫截面圖 T164 CROSS-SECTION PLAN T164



指示圖 KEY PLAN



圖例 LEGEND

mPD - 米 (香港主水平基準以上)

Metres (Above the Hong Kong Principal Datum)

--- - 最低住宅樓層水平 Level of the lowest residential floor

毗連建築物的一段松柏徑為香港主水平基準以上43.73米至44.17米。

The part of Cedar Drive adjacent to the building is 43.73 metres to 44.17 metres above the Hong Kong Principal Datum.

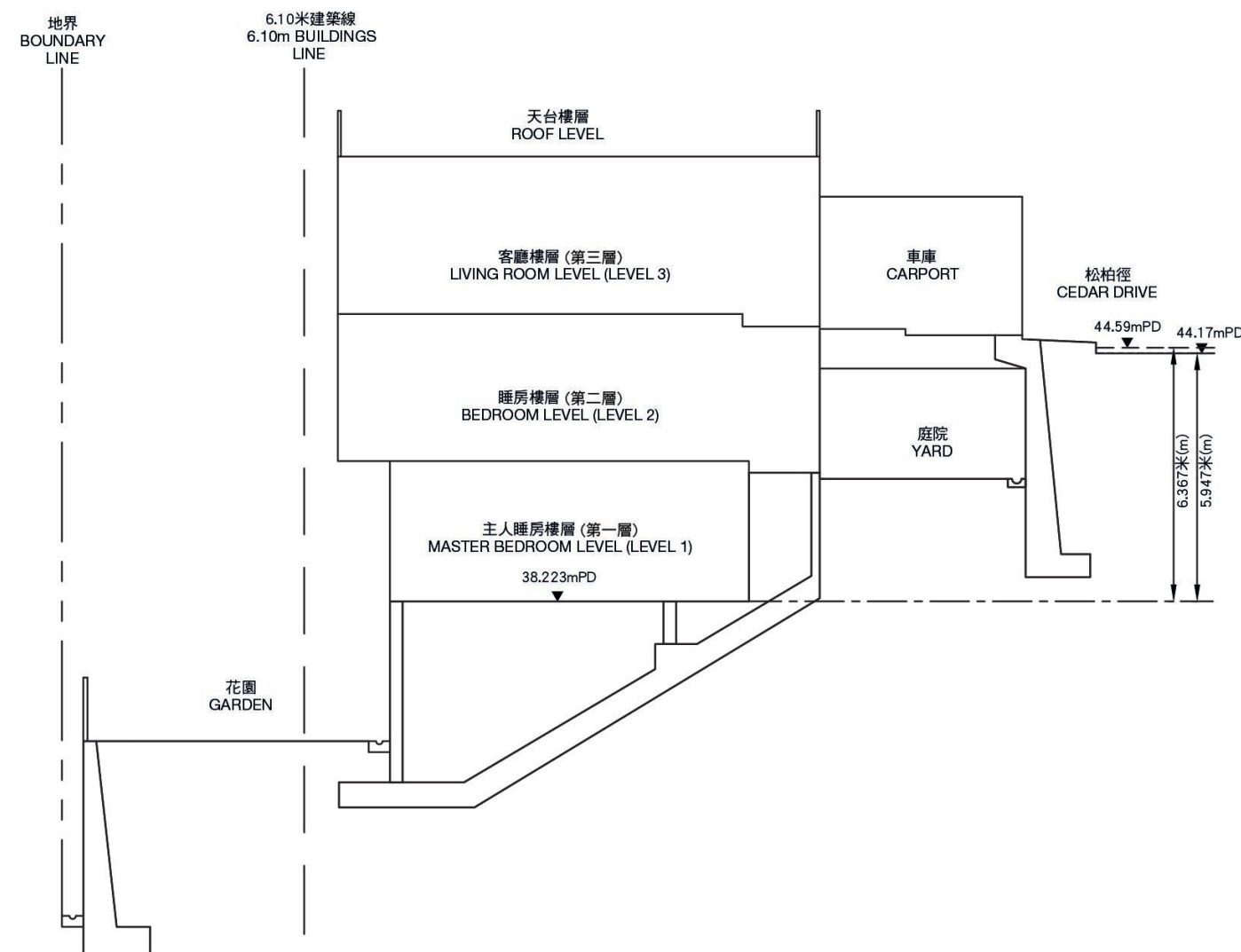
期數中的建築物的橫截面圖

CROSS-SECTION PLAN OF BUILDING IN THE PHASE

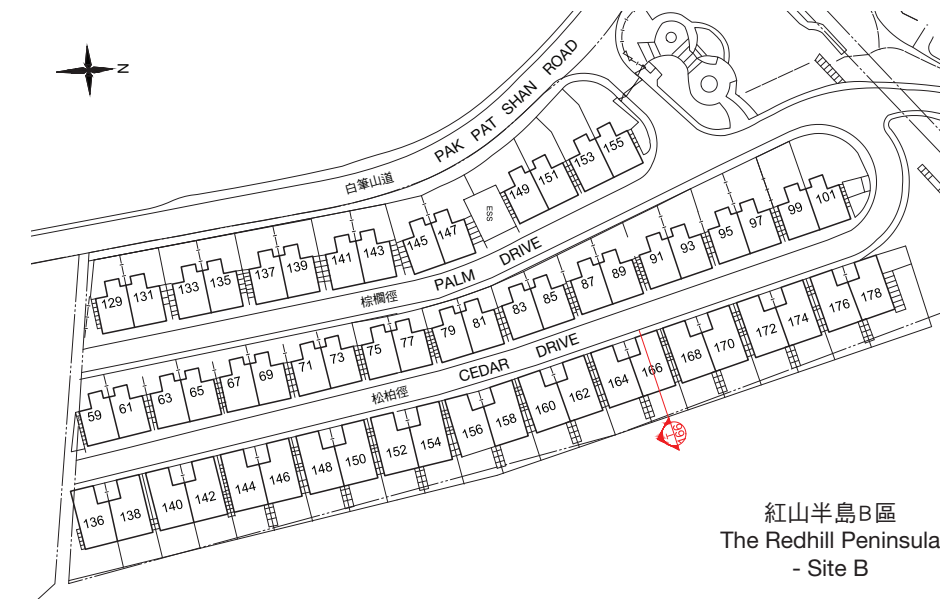
松柏徑166號洋房(亦稱為T16洋房)

HOUSE NO.166, CEDAR DRIVE (ALSO KNOWN AS HOUSE T16)

橫截面圖 T166 CROSS-SECTION PLAN T166



指示圖 KEY PLAN



圖例 LEGEND

mPD - 米 (香港主水平基準以上)

Metres (Above the Hong Kong Principal Datum)

--- - 最低住宅樓層水平 Level of the lowest residential floor

毗連建築物的一段松柏徑為香港主水平基準以上44.17米至44.59米。

The part of Cedar Drive adjacent to the building is 44.17 metres to 44.59 metres above the Hong Kong Principal Datum.

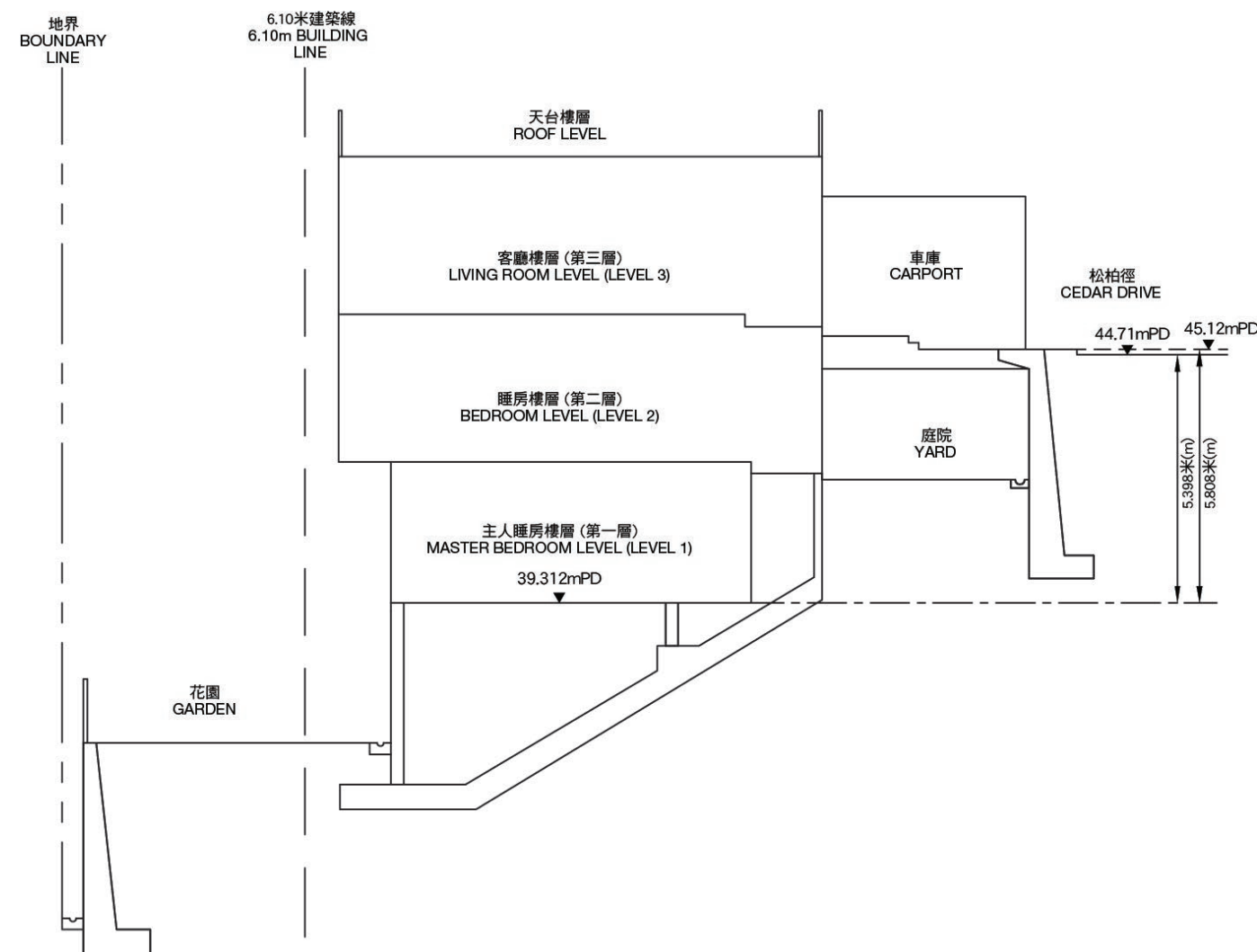
期數中的建築物的橫截面圖

CROSS-SECTION PLAN OF BUILDING IN THE PHASE

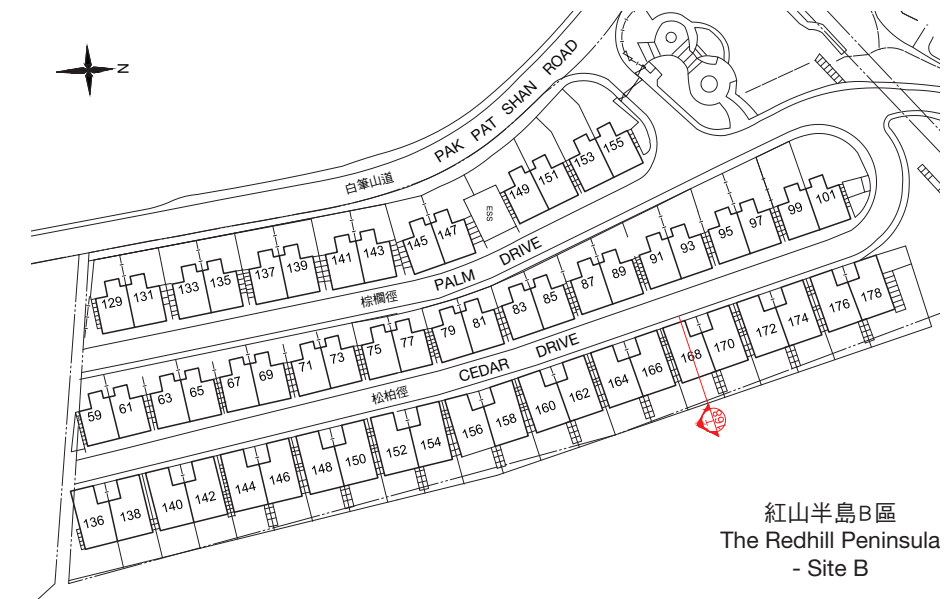
松柏徑168號洋房(亦稱為T17洋房)

HOUSE NO.168, CEDAR DRIVE (ALSO KNOWN AS HOUSE T17)

橫截面圖 T168 CROSS-SECTION PLAN T168



指示圖 KEY PLAN



圖例 LEGEND

mPD - 米 (香港主水平基準以上)

Metres (Above the Hong Kong Principal Datum)

--- - 最低住宅樓層水平 Level of the lowest residential floor

毗連建築物的一段松柏徑為香港主水平基準以上44.71米至45.12米。

The part of Cedar Drive adjacent to the building is 44.71 metres to 45.12 metres above the Hong Kong Principal Datum.

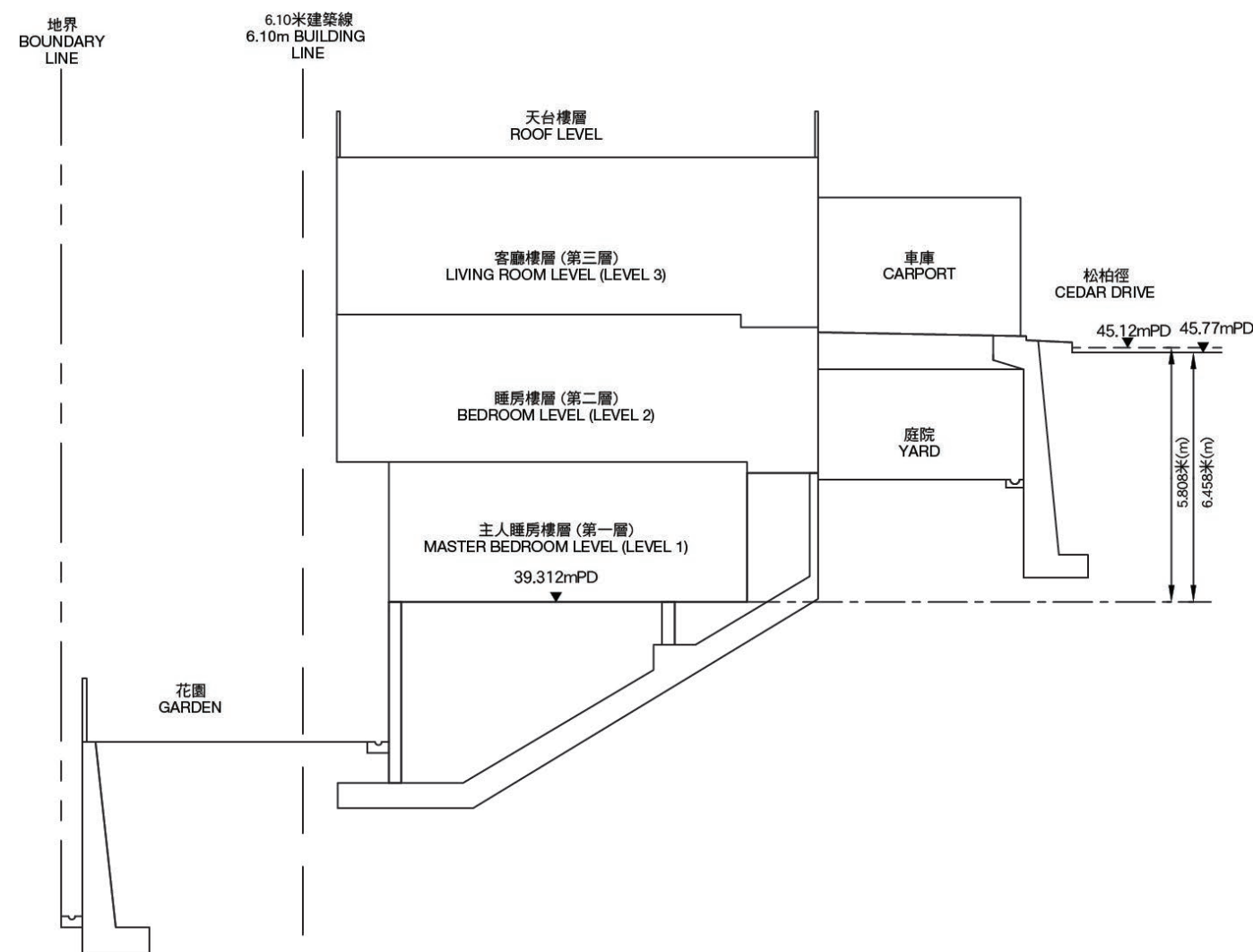
期數中的建築物的橫截面圖

CROSS-SECTION PLAN OF BUILDING IN THE PHASE

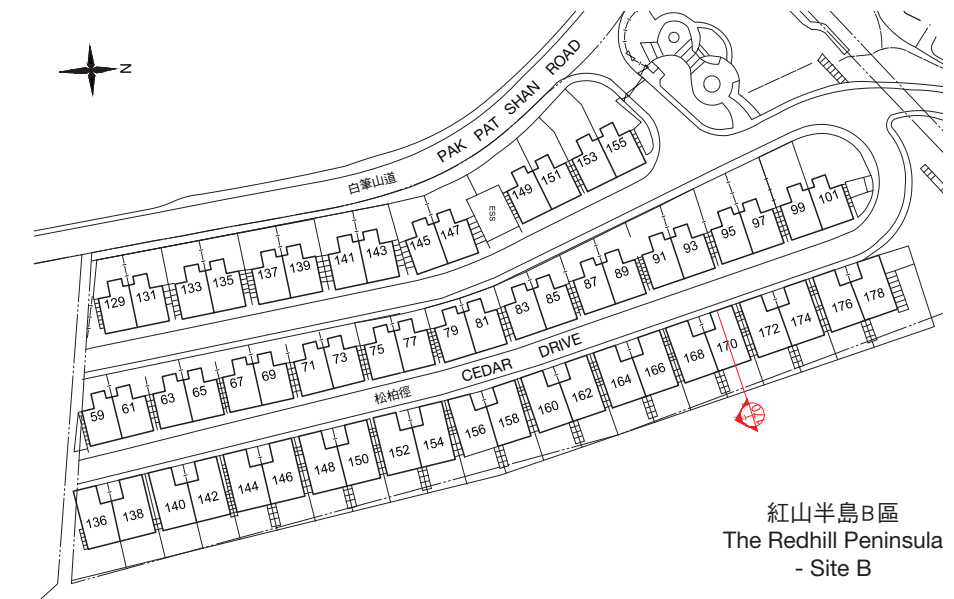
松柏徑170號洋房(亦稱為T18洋房)

HOUSE NO.170, CEDAR DRIVE (ALSO KNOWN AS HOUSE T18)

橫截面圖 T170 CROSS-SECTION PLAN T170



指示圖 KEY PLAN



圖例 LEGEND

mPD - 米 (香港主水平基準以上)

Metres (Above the Hong Kong Principal Datum)

--- - 最低住宅樓層水平 Level of the lowest residential floor

毗連建築物的一段松柏徑為香港主水平基準以上45.12米至45.77米。

The part of Cedar Drive adjacent to the building is 45.12 metres to 45.77 metres above the Hong Kong Principal Datum.

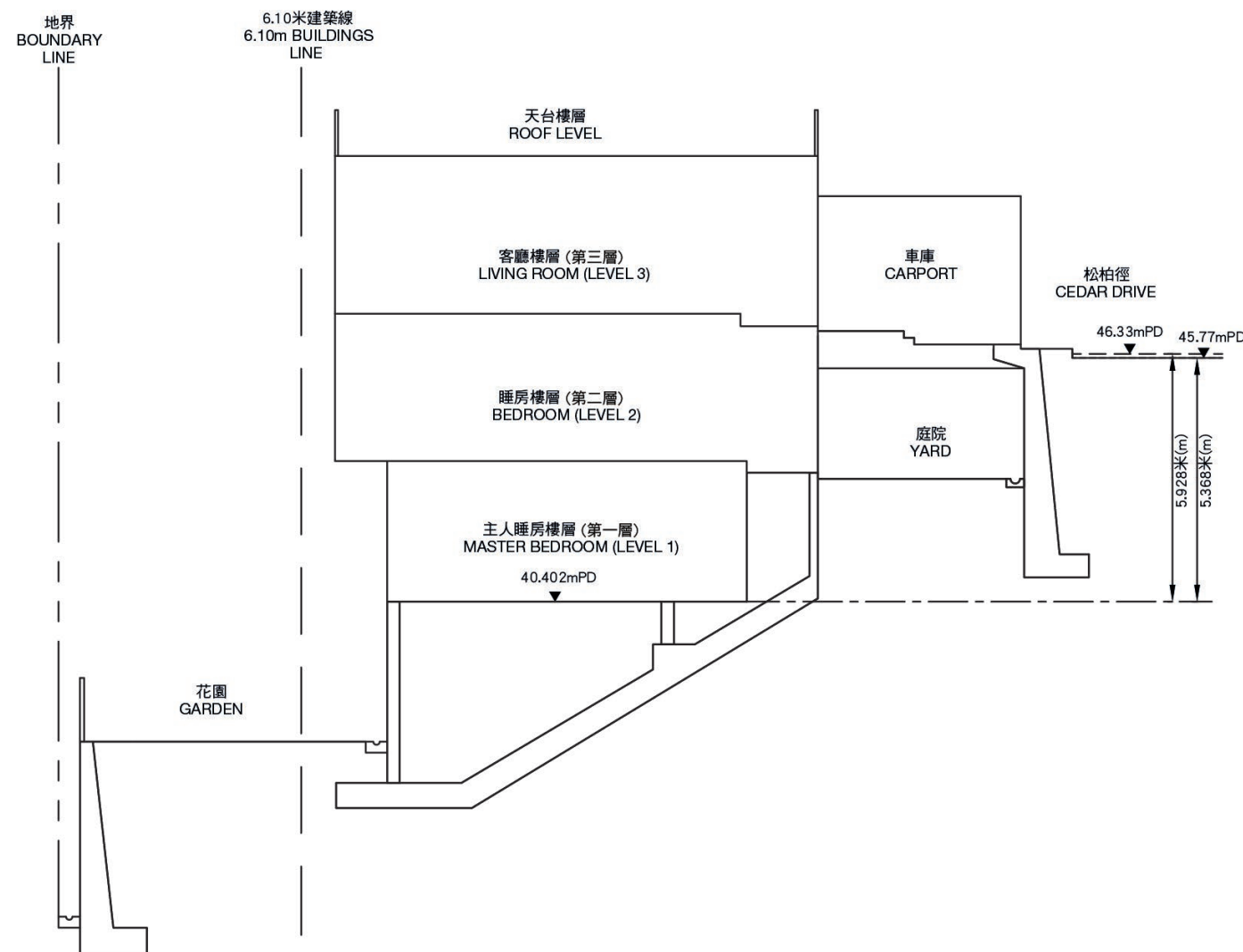
期數中的建築物的橫截面圖

CROSS-SECTION PLAN OF BUILDING IN THE PHASE

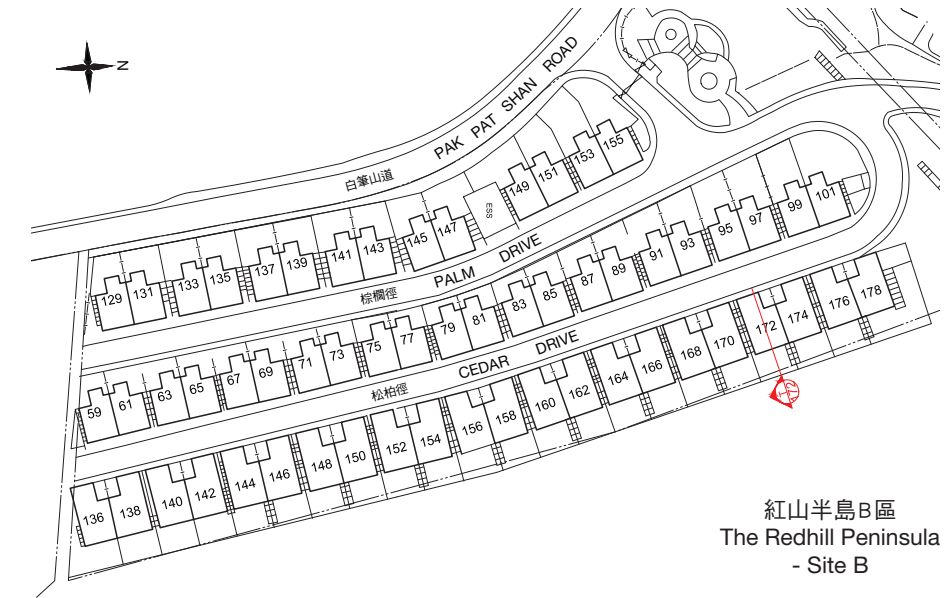
松柏徑172號洋房(亦稱為T19洋房)

HOUSE NO.172, CEDAR DRIVE (ALSO KNOWN AS HOUSE T19)

橫截面圖 T172 CROSS-SECTION PLAN T172



指示圖 KEY PLAN



圖例 LEGEND

mPD - 米 (香港主水平基準以上)

Metres (Above the Hong Kong Principal Datum)

--- - 最低住宅樓層水平 Level of the lowest residential floor

毗連建築物的一段松柏徑為香港主水平基準以上45.77米至46.33米。

The part of Cedar Drive adjacent to the building is 45.77 metres to 46.33 metres above the Hong Kong Principal Datum.

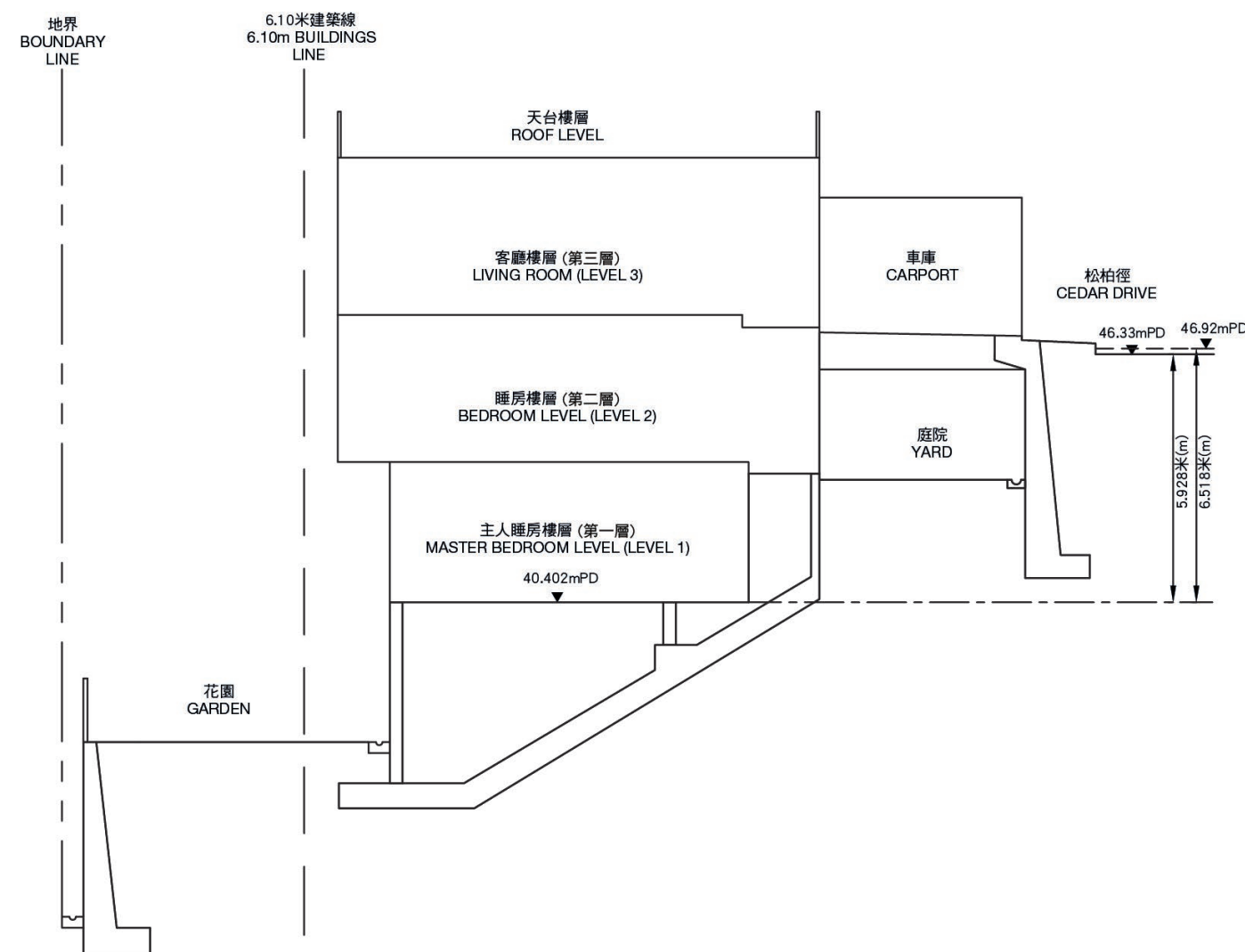
期數中的建築物的橫截面圖

CROSS-SECTION PLAN OF BUILDING IN THE PHASE

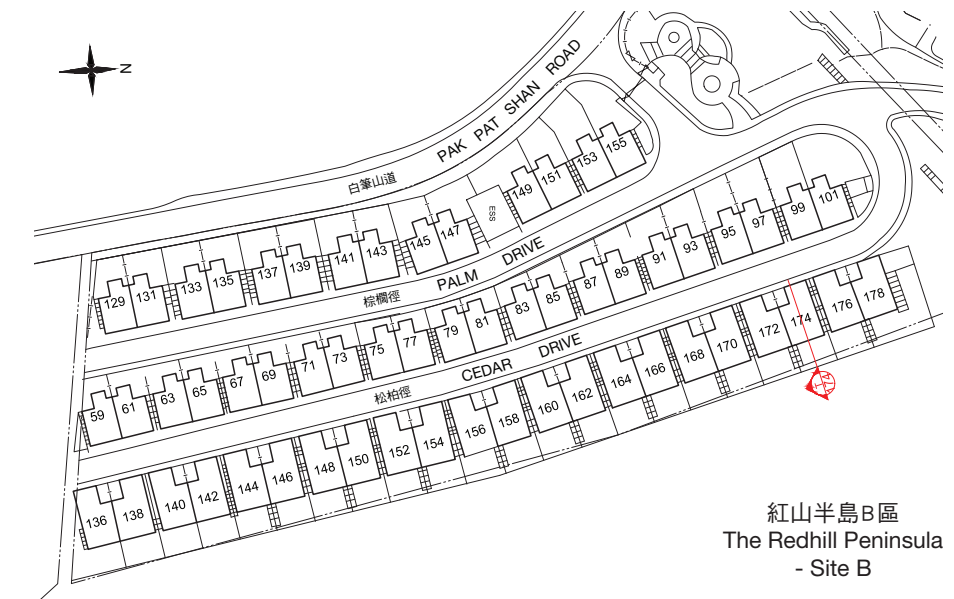
松柏徑174號洋房(亦稱為T20洋房)

HOUSE NO.174, CEDAR DRIVE (ALSO KNOWN AS HOUSE T20)

橫截面圖 T174 CROSS-SECTION PLAN T174



指示圖 KEY PLAN



紅山半島B區
The Redhill Peninsula
- Site B

圖例 LEGEND

mPD - 米 (香港主水平基準以上)

Metres (Above the Hong Kong Principal Datum)

--- - 最低住宅樓層水平 Level of the lowest residential floor

毗連建築物的一段松柏徑為香港主水平基準以上46.33米至46.92米。

The part of Cedar Drive adjacent to the building is 46.33 metres to 46.92 metres above the Hong Kong Principal Datum.

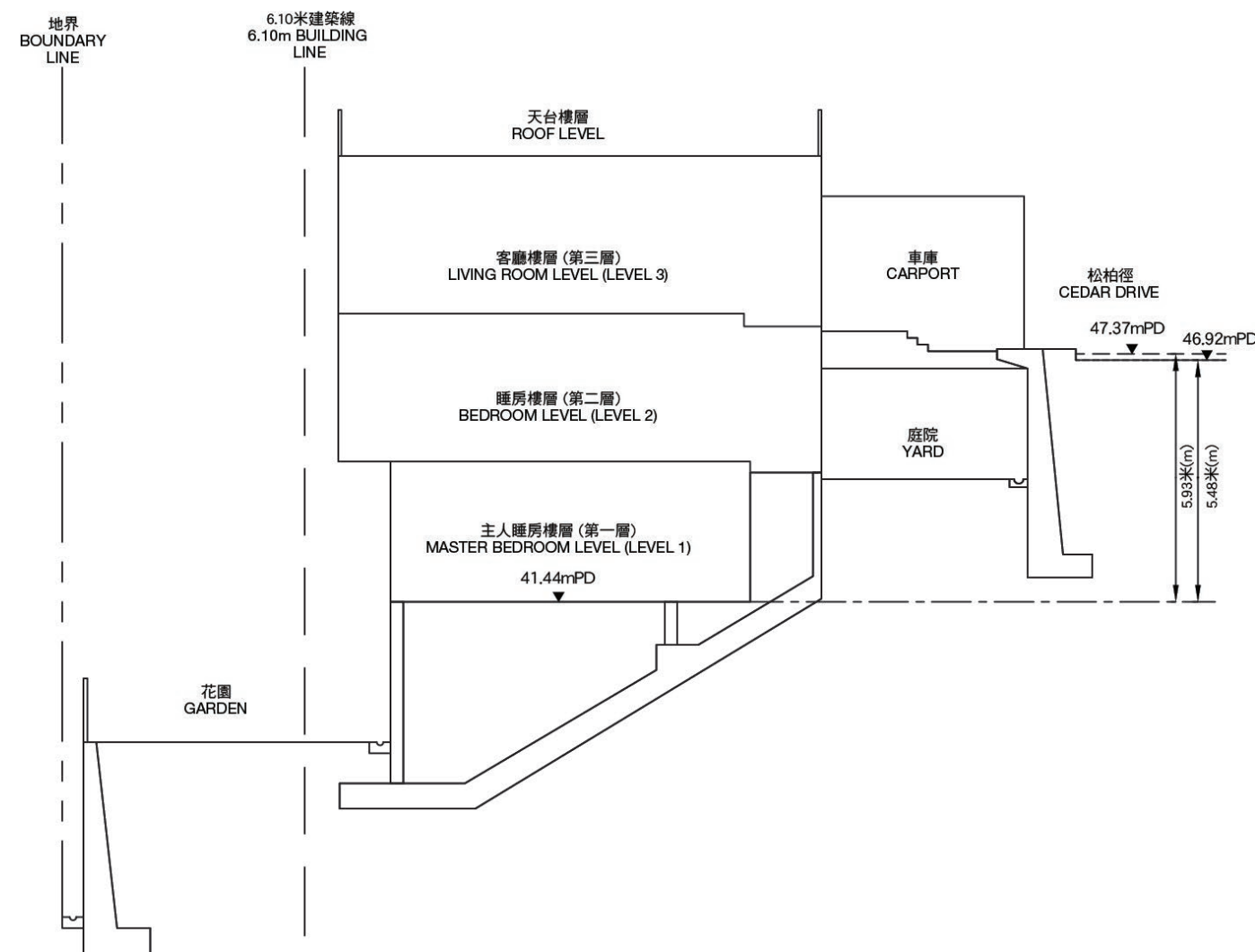
期數中的建築物的橫截面圖

CROSS-SECTION PLAN OF BUILDING IN THE PHASE

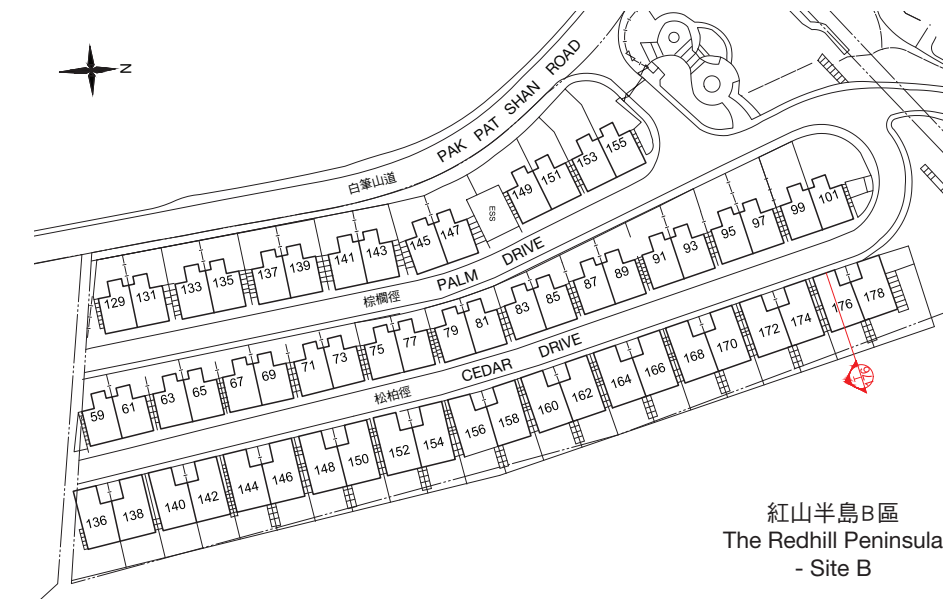
松柏徑176號洋房(亦稱為T21洋房)

HOUSE NO.176, CEDAR DRIVE (ALSO KNOWN AS HOUSE T21)

橫截面圖 T176 CROSS-SECTION PLAN T176



指示圖 KEY PLAN



圖例 LEGEND

mPD - 米 (香港主水平基準以上)

Metres (Above the Hong Kong Principal Datum)

--- - 最低住宅樓層水平 Level of the lowest residential floor

毗連建築物的一段松柏徑為香港主水平基準以上46.92米至47.37米。

The part of Cedar Drive adjacent to the building is 46.92 metres to 47.37 metres above the Hong Kong Principal Datum.

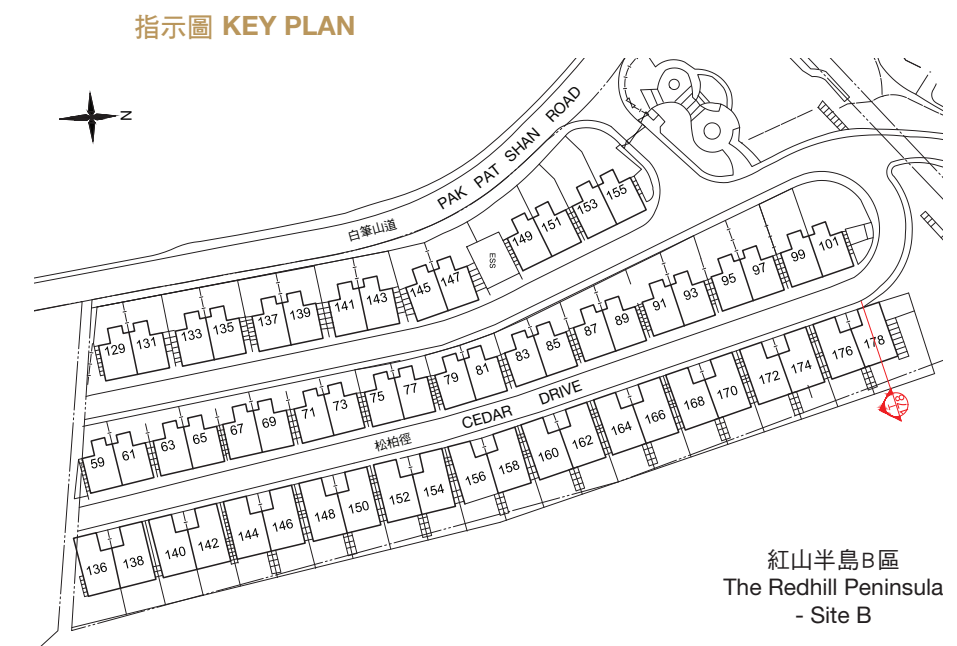
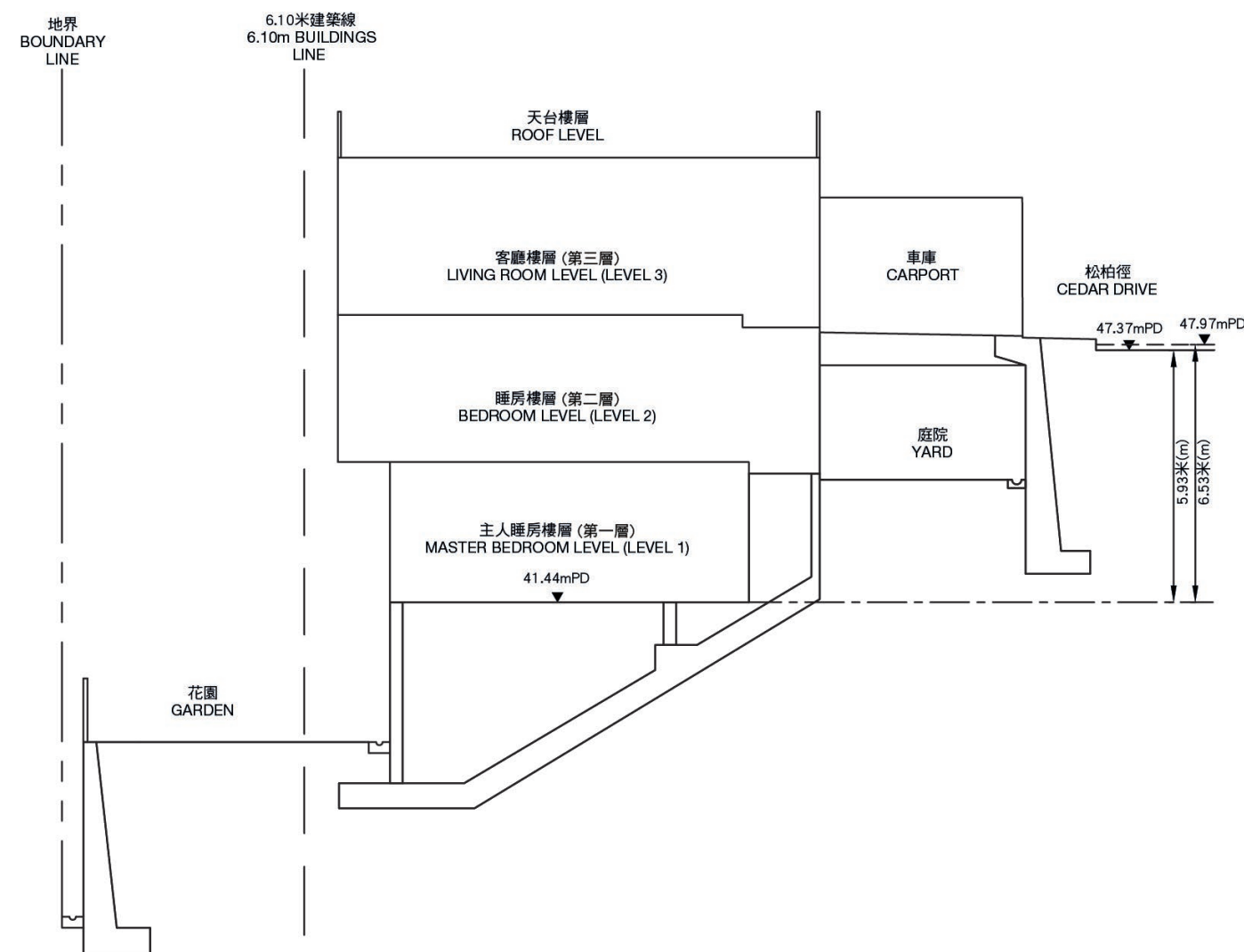
期數中的建築物的橫截面圖

CROSS-SECTION PLAN OF BUILDING IN THE PHASE

松柏徑178號洋房(亦稱為T22洋房)

HOUSE NO.178, CEDAR DRIVE (ALSO KNOWN AS HOUSE T22)

橫截面圖 T178 CROSS-SECTION PLAN T178



圖例 LEGEND

mPD - 米 (香港主水平基準以上)

Metres (Above the Hong Kong Principal Datum)

--- - 最低住宅樓層水平 Level of the lowest residential floor

毗連建築物的一段松柏徑為香港主水平基準以上47.37米至47.97米。

The part of Cedar Drive adjacent to the building is 47.37 metres to 47.97 metres above the Hong Kong Principal Datum.