

CROSS-SECTION PLAN OF BUILDING IN THE DEVELOPMENT

發展項目中的建築物的橫截面圖

Cross-Section Plan A
橫截面圖 A

Block 1
1 座

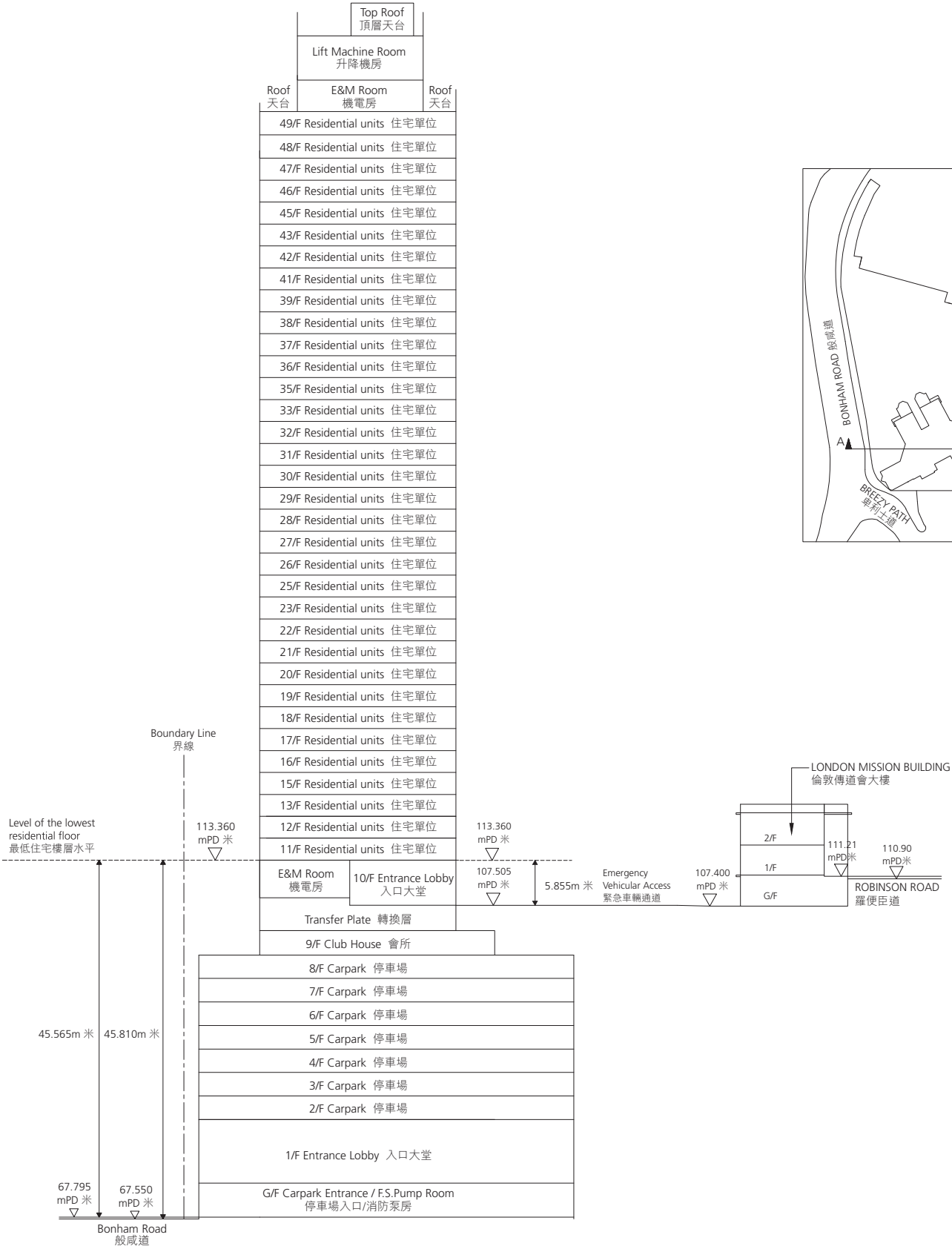
The part of Bonham Road adjacent to the building is 67.550 to 67.795 metres above the Hong Kong Principal Datum.
毗連建築物的一段般咸道為香港主水平基準以上 67.550 至 67.795 米。

The part of Robinson Road adjacent to London Mission Building is 110.90 to 111.21 metres above the Hong Kong Principal Datum.
毗連倫敦傳道會大樓的一段羅便臣道為香港主水平基準以上 110.90 至 111.21 米。

The part of Emergency Vehicular Access adjacent to Block 1 is 107.505 metres above the Hong Kong Principal Datum.
毗連 1 座的一段緊急車輛通道為香港主水平基準以上 107.505 米。

The part of Emergency Vehicular Access adjacent to London Mission Building is 107.400 metres above the Hong Kong Principal Datum.
毗連倫敦傳道會大樓的一段緊急車輛通道為香港主水平基準以上 107.400 米。

Note:
Dotted line denotes the lowest residential floor.



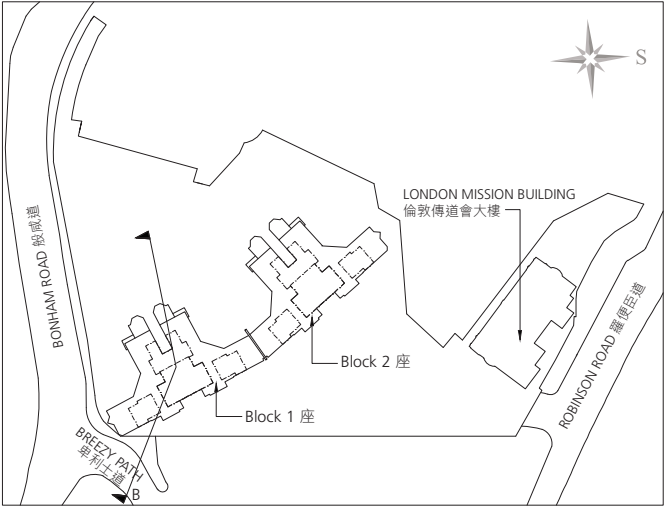
附註：
虛線為最低住宅樓層水平。

CROSS-SECTION PLAN OF BUILDING IN THE DEVELOPMENT

發展項目中的建築物的橫截面圖

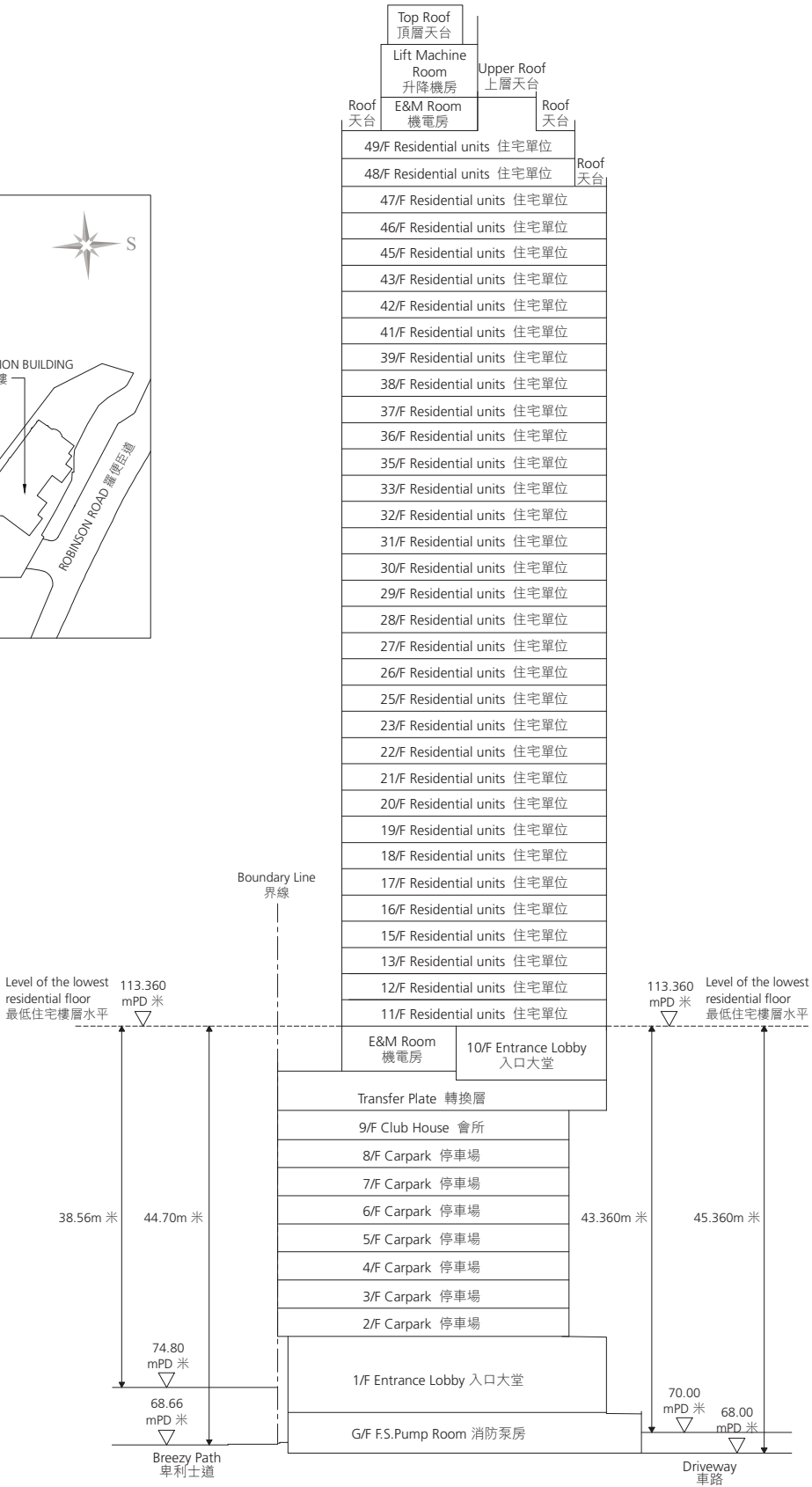
Cross-Section Plan B
橫截面圖 B

Block 1
1 座



The part of Breezy Path adjacent to the building is 68.66 to 74.80 metres above the Hong Kong Principal Datum.
毗連建築物的一段卑利士道為香港主水平基準以上 68.66 至 74.80 米。

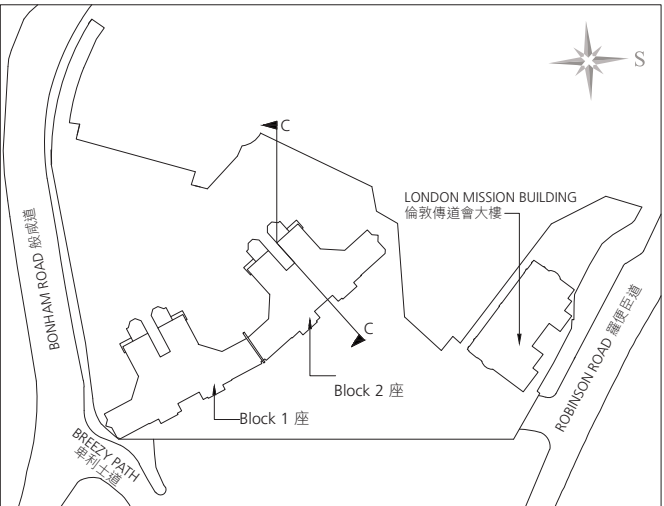
The part of Driveway adjacent to the building is 68.00 to 70.00 metres above the Hong Kong Principal Datum.
毗連建築物的一段車路為香港主水平基準以上 68.00 至 70.00 米。



Note:
Dotted line denotes the lowest residential floor.

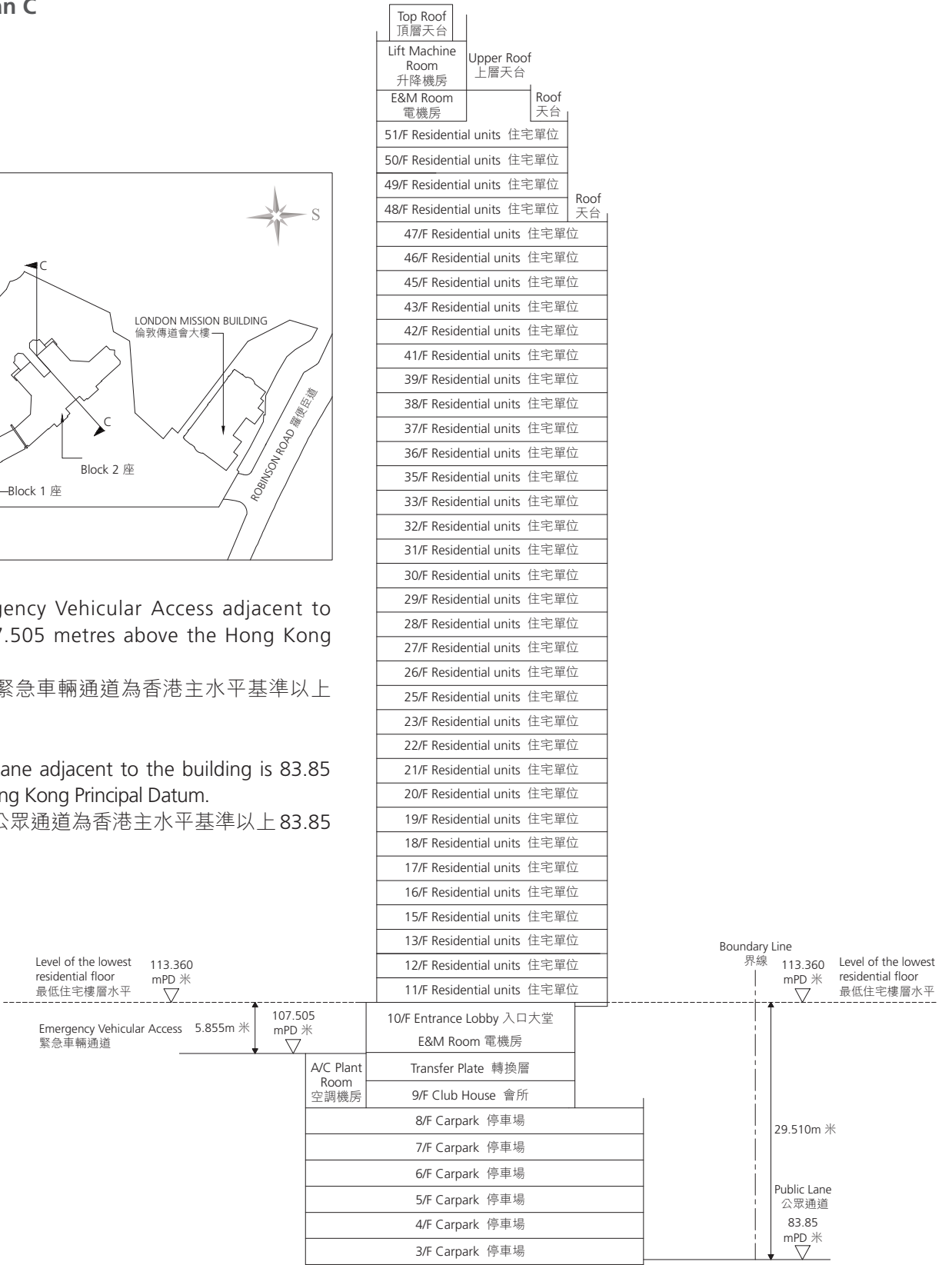
Cross-Section Plan C
橫截面圖 C

Block 2
2 座



The part of Emergency Vehicular Access adjacent to the building is 107.505 metres above the Hong Kong Principal Datum.
毗鄰建築物的一段緊急車輛通道為香港主水平基準以上 107.505 米。

The part of Public Lane adjacent to the building is 83.85 metres above the Hong Kong Principal Datum.
毗鄰建築物的一段公眾通道為香港主水平基準以上 83.85 米。



附註：
虛線為最低住宅樓層水平。