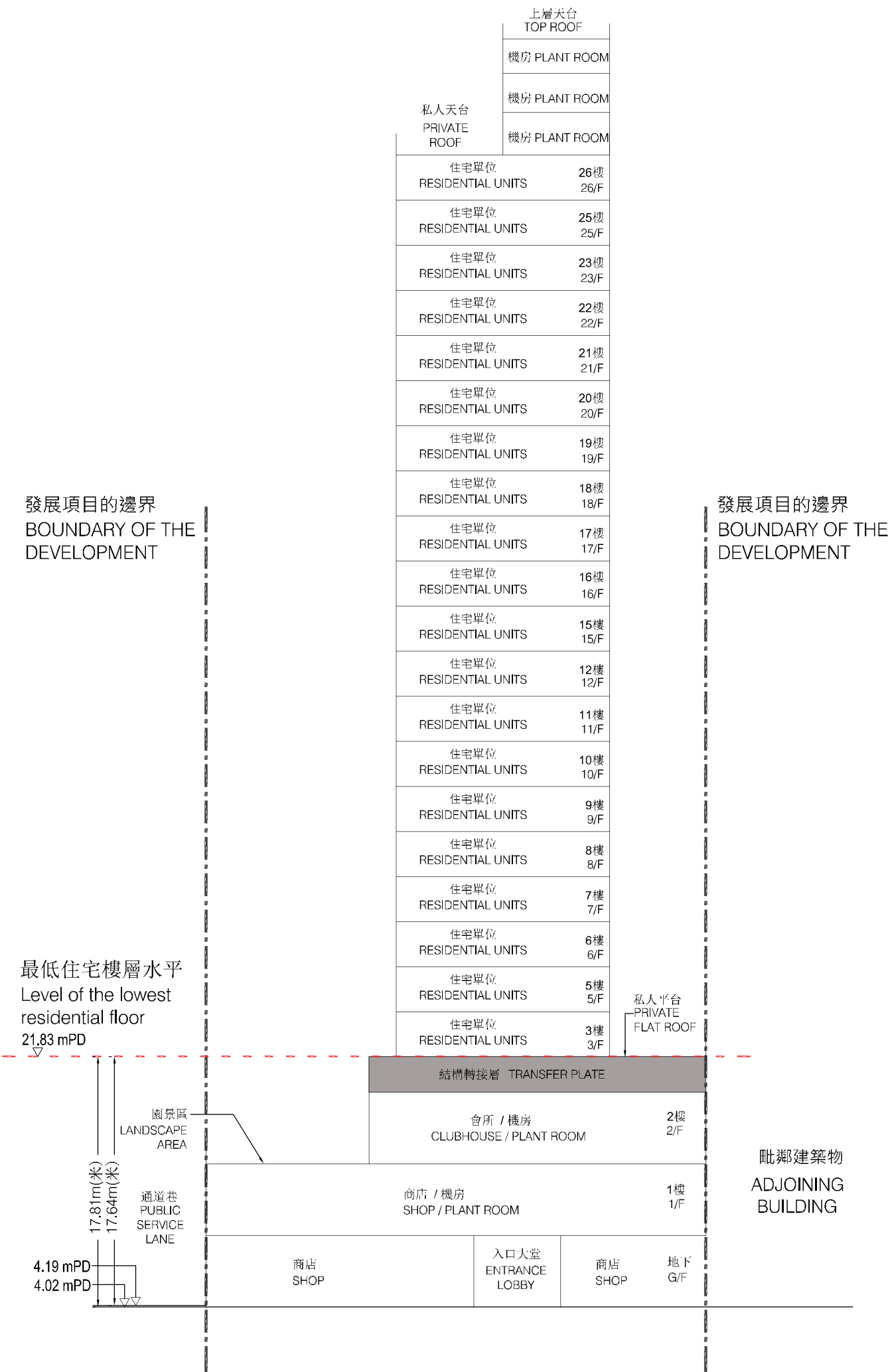


CROSS-SECTION PLAN OF BUILDING IN THE DEVELOPMENT
發展項目中的建築物的橫截面圖



KEY PLAN
索引圖

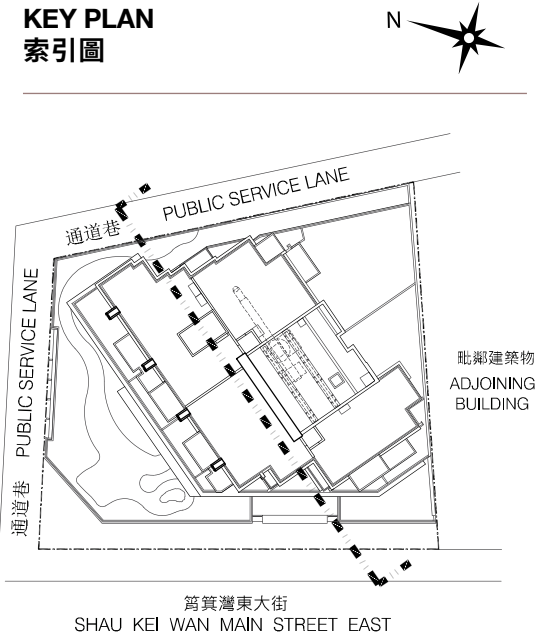
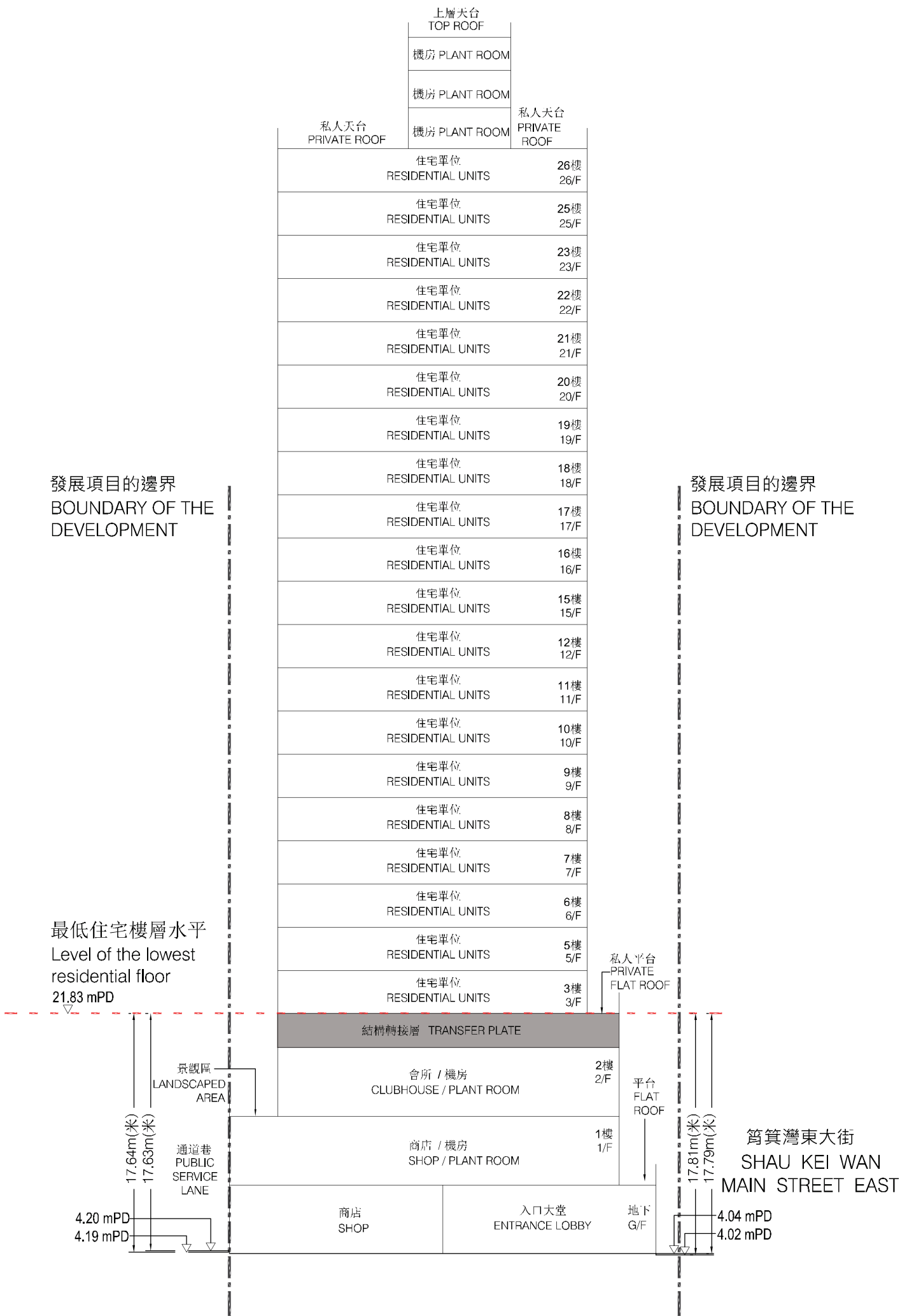


LEGEND 圖例

- ▽
DENOTES HEIGHT IN METRES ABOVE HONG KONG PRINCIPAL DATUM (MPD)
香港主水平基準以上高度 (以米訂算)
- RED DOTTED LINE DENOTES THE LEVEL OF THE LOWEST RESIDENTIAL FLOOR
紅色虛線為最低住宅樓層水平

1. The part of public service lane adjacent to the building is 4.02 to 4.19 metres above the Hong Kong Principal Datum.
毗鄰建築物的一段通道巷為香港主水平基準以上4.02至4.19米。

CROSS-SECTION PLAN OF BUILDING IN THE DEVELOPMENT
發展項目中的建築物的橫截面圖



LEGEND 圖例

▽
DENOTES HEIGHT IN METRES ABOVE HONG KONG PRINCIPAL DATUM (MPD)
香港主水平基準以上高度 (以米訂算)

RED DOTTED LINE DENOTES THE LEVEL OF THE LOWEST RESIDENTIAL FLOOR
紅色虛線為最低住宅樓層水平

1. The part of Shau Kei Wan Main Street East adjacent to the building is 4.02 to 4.04 metres above the Hong Kong Principal Datum.
毗鄰建築物的一段筲箕灣東大街為香港主水平基準以上4.02至4.04米。
2. The part of public service lane adjacent to the building is 4.19 to 4.20 metres above the Hong Kong Principal Datum.
毗鄰建築物的一段通道巷為香港主水平基準以上4.19至4.20米。