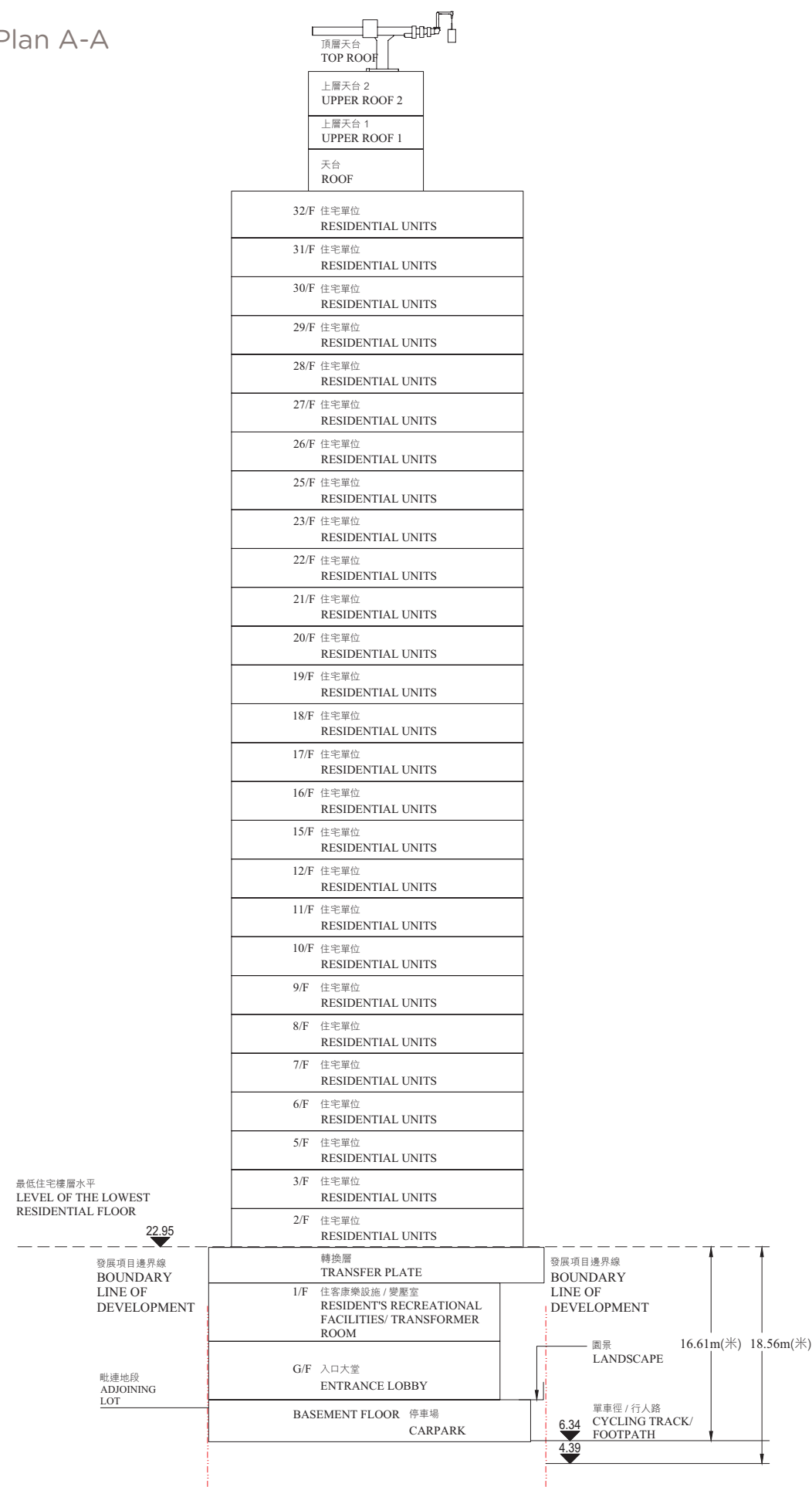
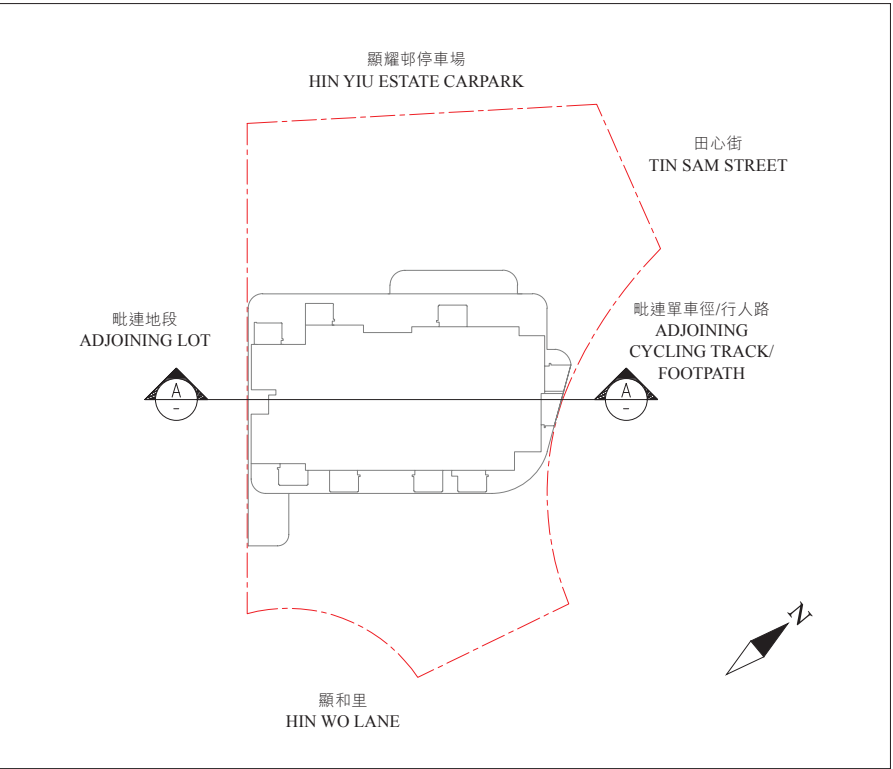


18 發展項目中的建築物的橫截面圖 CROSS-SECTION PLAN OF BUILDING IN THE DEVELOPMENT

橫截面圖 Cross-Section Plan A-A



索引圖 Key Plan



備註：

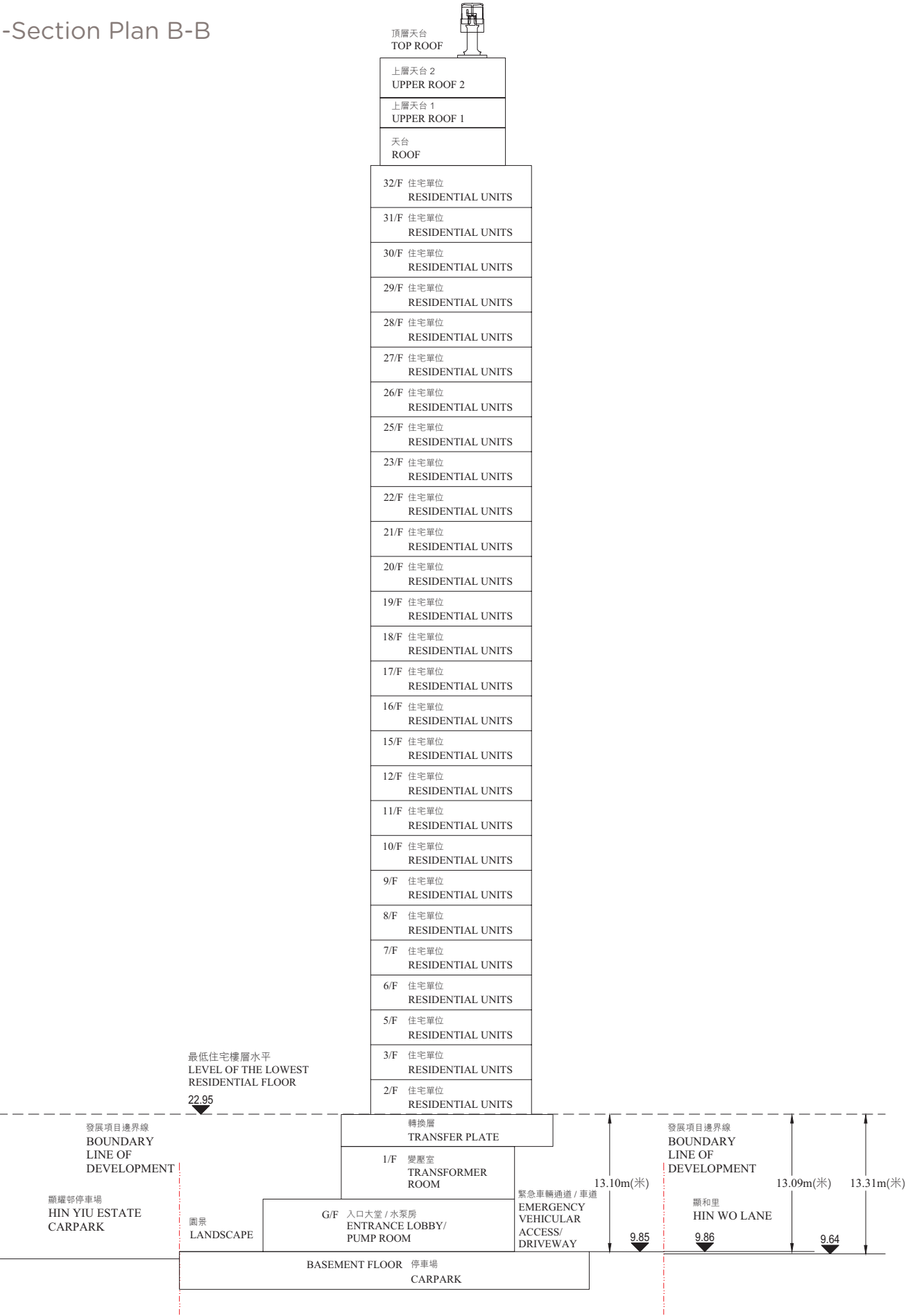
- 1. (▼) 表示香港主水平基準以上高度(米)。
- 2. --- 虛線代表該建築物之最低住宅樓層水平。
- 3. 毗連建築物的一段單車徑/行人路為香港主水平基準以上4.39米至6.34米。

Notes:

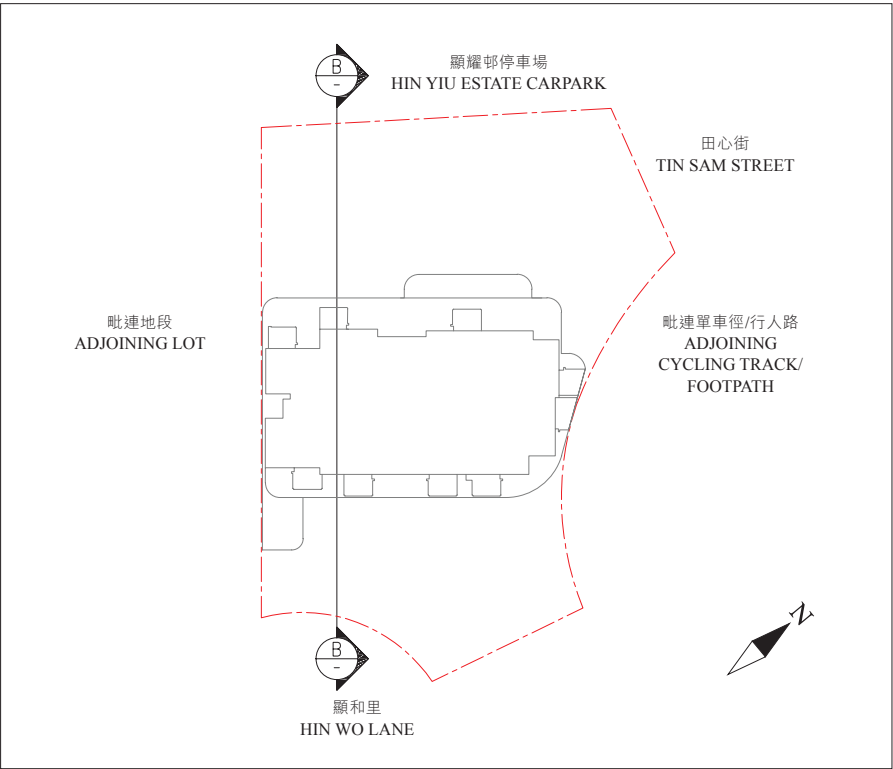
- 1. (▼) denotes height (in metre) above Hong Kong Principal Datum.
- 2. --- Dotted line denotes the level of the lowest residential floor of the building.
- 3. The part of Cycling Track/ Footpath adjacent to the building is 4.39 meters to 6.34 meters above the Hong Kong Principal Datum (HKPD).

18 發展項目中的建築物的橫截面圖 CROSS-SECTION PLAN OF BUILDING IN THE DEVELOPMENT

橫截面圖 Cross-Section Plan B-B



索引圖 Key Plan



備註：


1. (▼) 表示香港主水平基準以上高度(米)。
2. — — — 虛線代表該建築物之最低住宅樓層水平。
3. 毗連建築物的一段顯和里為香港主水平基準以上9.64米至9.86米。
4. 毗連建築物的一段緊急車輛通道/車道為香港主水平基準以上9.85米。

Notes:

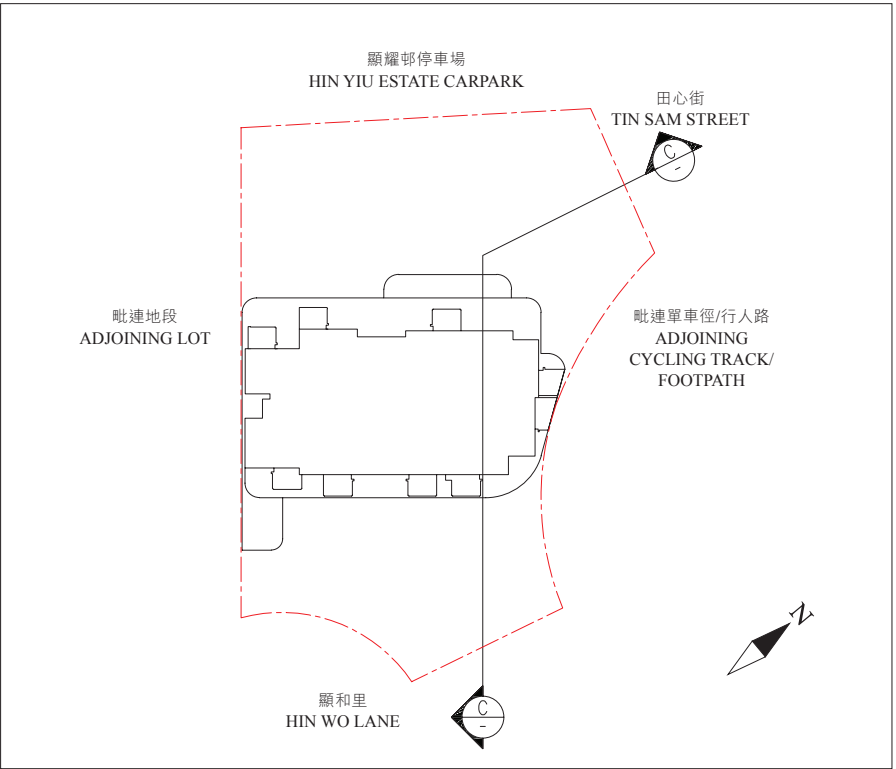
1. (▼) denotes height (in metre) above Hong Kong Principal Datum.
2. — — — Dotted line denotes the level of the lowest residential floor of the building.
3. The part of Hin Wo Lane adjacent to the building is 9.64 meters to 9.86 meters above the Hong Kong Principal Datum (HKPD).
4. The part of the Emergency Vehicular Access/Driveway adjacent to the building is 9.85 meters above the Hong Kong Principal Datum (hkpdp).

18 發展項目中的建築物的橫截面圖 CROSS-SECTION PLAN OF BUILDING IN THE DEVELOPMENT

橫截面圖 Cross-Section Plan C-C



索引圖 Key Plan



備註：

- 1. (▼) 表示香港主水平基準以上高度(米)。
- 2. — — — 虛線代表該建築物之最低住宅樓層水平。
- 3. 毗連建築物的一段田心街為香港主水平基準以上8.69米至8.91米。
- 4. 毗連建築物的一段緊急車輛通道/車道為香港主水平基準以上9.85米。
- 5. 毗連建築物的一段鄰接田心街的樓梯為香港主水平基準以上4.39米至8.84米。
- 6. 毗連建築物的一段鄰接顯和里的樓梯為香港主水平基準以上6.34米至9.78米

Notes:

- 1. (▼) denotes height (in metre) above Hong Kong Principal Datum.
- 2. — — — Dotted line denotes the level of the lowest residential floor of the building.
- 3. The part of Tin Sam Street adjacent to the building is 8.69 meters to 8.91 meters above the Hong Kong Principal Datum (hkpd).
- 4. The part of the Emergency Vehicular Access/Driveway adjacent to the building is 9.85 meters above the Hong Kong Principal Datum (hkpd).
- 5. The part of staircase abutting Tin Sam Street adjacent to the building is 4.39 meters to 8.84 meters above the Hong Kong Principal Datum (hkpd).
- 6. The part of staircase abutting Hin Wo Lane adjacent to the building is 6.34 meters to 9.78 meters above the Hong Kong Principal Datum (hkpd).