




This blank area  
falls outside the  
coverage of this  
aerial photograph.  
此鳥瞰照片並不覆  
蓋本空白範圍。

 Location of the Development  
發展項目的位置

Adopted from part of the Aerial Photograph taken by the Survey and Mapping Office of the Lands Department at a flying height of 6,900 feet, Photo No. E199813C, dated 6 March 2023.

摘錄自地政總署測繪處於2023年3月6日在6,900呎飛行高度拍攝之航空照片之部分，照片編號為E199813C。

Survey and Mapping Office, Lands Department, The Government of the HKSAR © Copyright reserved - reproduction by permission only.

香港特別行政區政府地政總署測繪處 © 版權所有，未經許可，不得複製。

Notes :

1. Due to technical reasons, this Aerial Photograph has shown more than the area required under the Residential Properties (First-hand Sales) Ordinance.
2. The above Aerial Photograph is available for free inspection during normal office hours at the sales office.


備註：

1. 由於技術原因，本鳥瞰照片所顯示的範圍多於《一手住宅物業銷售條例》所要求顯示的範圍。
2. 上述鳥瞰照片可於售樓處開放時間內免費查閱。





This blank area falls outside the coverage of this aerial photograph.  
此鳥瞰照片並不覆蓋本空白範圍。

 Location of the Development  
發展項目的位置

Notes :

1. Due to technical reasons, this Aerial Photograph has shown more than the area required under the Residential Properties (First-hand Sales) Ordinance.
2. The above Aerial Photograph is available for free inspection during normal office hours at the sales office.

Adopted from part of the Aerial Photograph taken by the Survey and Mapping Office of the Lands Department at a flying height of 6,900 feet, Photo No. E199630C, dated 6 March 2023.

摘錄自地政總署測繪處於2023年3月6日在6,900呎飛行高度拍攝之航空照片之部分，照片編號為E199630C。

Survey and Mapping Office, Lands Department, The Government of the HKSAR © Copyright reserved - reproduction by permission only.

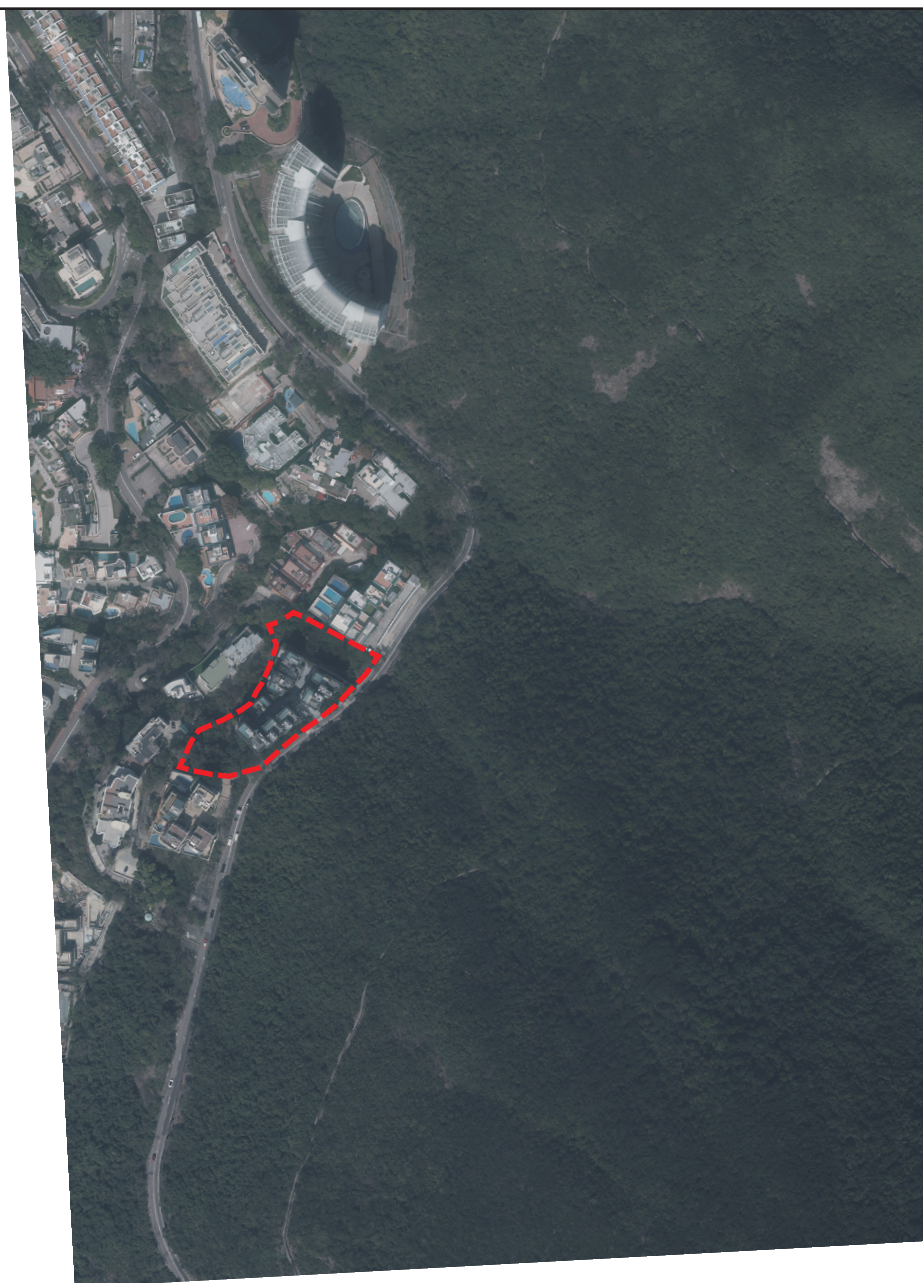
香港特別行政區政府地政總署測繪處 © 版權所有，未經許可，不得複製。

備註：

1. 由於技術原因，本鳥瞰照片所顯示的範圍多於《一手住宅物業銷售條例》所要求顯示的範圍。
2. 上述鳥瞰照片可於售樓處開放時間內免費查閱。



This blank area  
falls outside the  
coverage of this  
aerial photograph.  
此鳥瞰照片並不覆  
蓋本空白範圍。




Adopted from part of the Aerial Photograph taken by the Survey and Mapping Office of the Lands Department at a flying height of 6,900 feet, Photo No. E199629C, dated 6 March 2023.

摘錄自地政總署測繪處於2023年3月6日在6,900呎飛行高度拍攝之航空照片之部分，照片編號為E199629C。

Survey and Mapping Office, Lands Department, The Government of the HKSAR © Copyright reserved - reproduction by permission only.

香港特別行政區政府地政總署測繪處 © 版權所有，未經許可，不得複製。

 Location of the Development  
發展項目的位置

Notes :

1. Due to technical reasons, this Aerial Photograph has shown more than the area required under the Residential Properties (First-hand Sales) Ordinance.
2. The above Aerial Photograph is available for free inspection during normal office hours at the sales office.

備註：

1. 由於技術原因，本鳥瞰照片所顯示的範圍多於《一手住宅物業銷售條例》所要求顯示的範圍。
2. 上述鳥瞰照片可於售樓處開放時間內免費查閱。



This blank area  
falls outside the  
coverage of this  
aerial photograph.  
此鳥瞰照片並不覆  
蓋本空白範圍。




Adopted from part of the Aerial Photograph taken by the Survey and Mapping Office of the Lands Department at a flying height of 6,900 feet, Photo No. E199811C, dated 6 March 2023.

摘錄自地政總署測繪處於2023年3月6日在6,900呎飛行高度拍攝之航空照片之部分，照片編號為E199811C。

Survey and Mapping Office, Lands Department, The Government of the HKSAR © Copyright reserved - reproduction by permission only.

香港特別行政區政府地政總署測繪處 © 版權所有，未經許可，不得複製。

 Location of the Development  
發展項目的位置

Notes :

1. Due to technical reasons, this Aerial Photograph has shown more than the area required under the Residential Properties (First-hand Sales) Ordinance.
2. The above Aerial Photograph is available for free inspection during normal office hours at the sales office.

備註：

1. 由於技術原因，本鳥瞰照片所顯示的範圍多於《一手住宅物業銷售條例》所要求顯示的範圍。
2. 上述鳥瞰照片可於售樓處開放時間內免費查閱。