

# 07 LOCATION PLAN OF THE DEVELOPMENT 發展項目的所在位置圖



Boundary of the Development  
發展項目邊界

Scale 比例：  
0 50 100 150 200 250M(米)










The plan is provided by the CSDI Portal and intellectual property rights are owned by the Government of the HKSAR.

地圖由空間數據共享平台提供，香港特別行政區政府為知識產權擁有人。

This location plan is prepared by the Vendor with reference to the Digital Topographic Map No. T13-NE-B dated 27 March 2025 from the Survey and Mapping Office of the Lands Department, with adjustments where necessary.

此位置圖是由賣方擬備並參考地政總署測繪處於2025年3月27日出版之數碼地形圖，圖幅編號T13-NE-B，有需要處經修正處理。

## NOTATION 圖例

-  Power Plant (including Electricity Sub-stations)  
發電廠(包括電力分站)
-  Helicopter Landing Pad  
直升機升降坪
-  Cemetery  
墳場
-  Public Utility Installation  
公用事業設施裝置
-  Religious Institution (including Church, Temple and Tsz Tong)  
宗教場所(包括教堂、廟宇及祠堂)
-  School (including Kindergarten)  
學校(包括幼稚園)
-  Sports Facilities (including Sports Ground and Swimming Pool)  
體育設施(包括運動場及游泳池)

## Notes:

1. The Vendor advises prospective purchasers to conduct on-site visit for a better understanding of the development site, its surrounding environment and the public facilities nearby.
2. The location plan may show more than the area required under the Residential Properties (First-hand Sales) Ordinance due to the technical reason that the boundary of the Development is irregular.

## 備註：

1. 賣方建議準買家到有關發展地盤作實地考察，以對該發展地盤、其周邊地區環境及附近的公共設施有較佳了解。
2. 由於發展項目的邊界不規則的技術原因，此位置圖所顯示的範圍可能超過《一手住宅物業銷售條例》所規定的範圍。