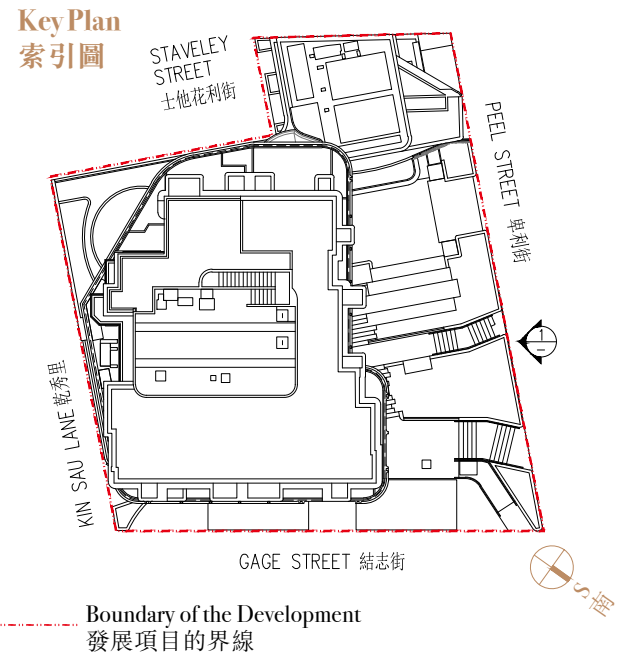


ELEVATION PLAN 立面圖

Elevation Plan 1
立面圖 1



The Authorized Person for the Development certified that the elevations shown on this plan:

- are prepared on the basis of the approved building plans for the Development as of 13 February 2025; and
- are in general accordance with the outward appearance of the Development.

發展項目的認可人士證明本圖所顯示的立面：

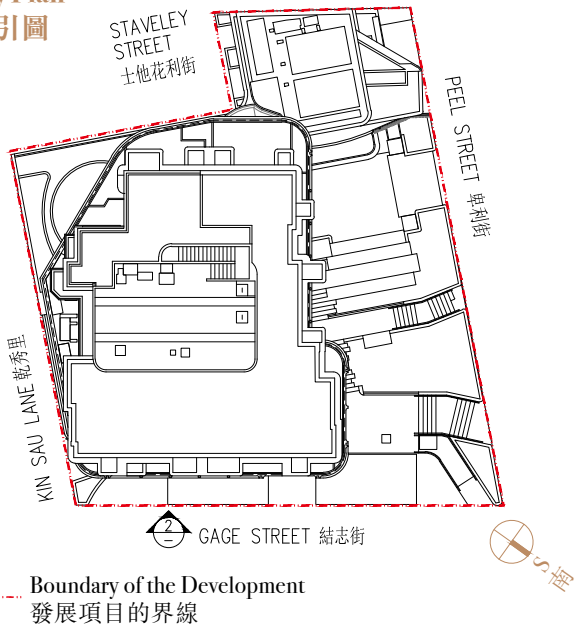
- 以 2025 年 2 月 13 日的情況為準的發展項目的經批准的建築圖則為基礎擬備；及
- 大致上與發展項目的外觀一致。

ELEVATION PLAN 立面圖

Elevation Plan 2
立面圖 2



Key Plan
索引圖



The Authorized Person for the Development certified that the elevations shown on this plan:

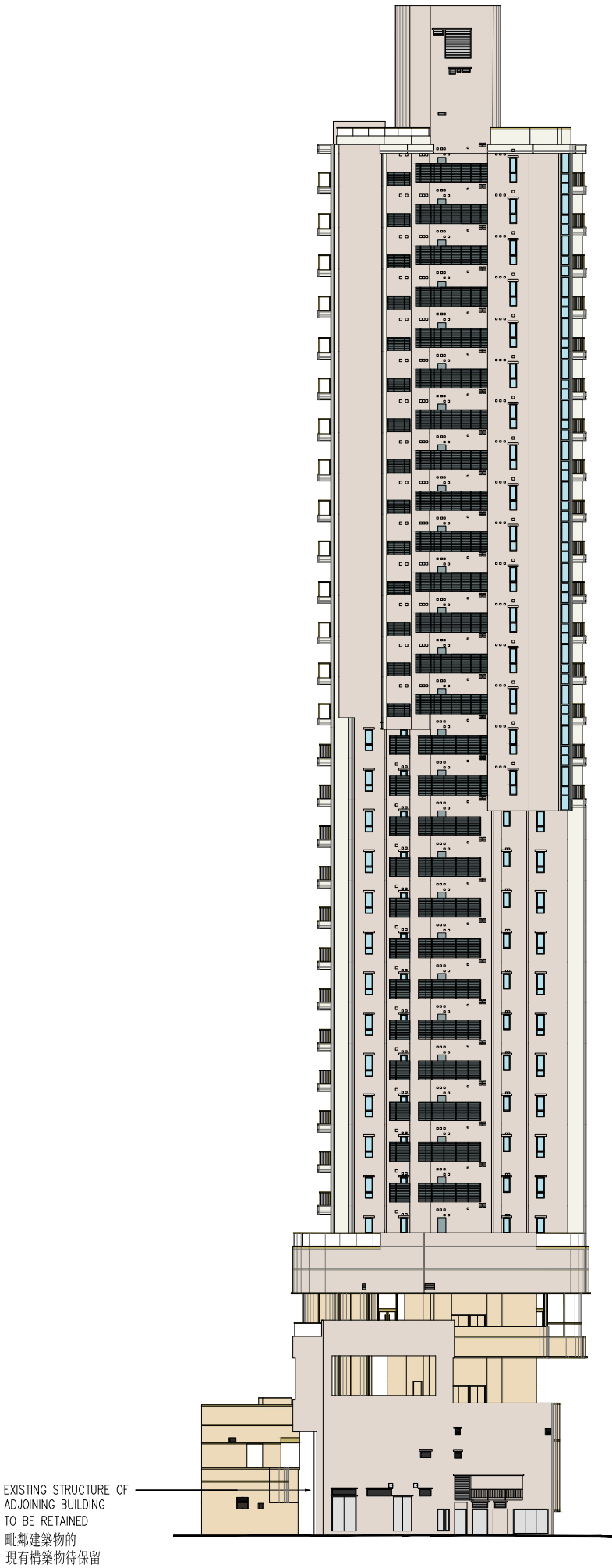
- are prepared on the basis of the approved building plans for the Development as of 13 February 2025; and
- are in general accordance with the outward appearance of the Development.

發展項目的認可人士證明本圖所顯示的立面：

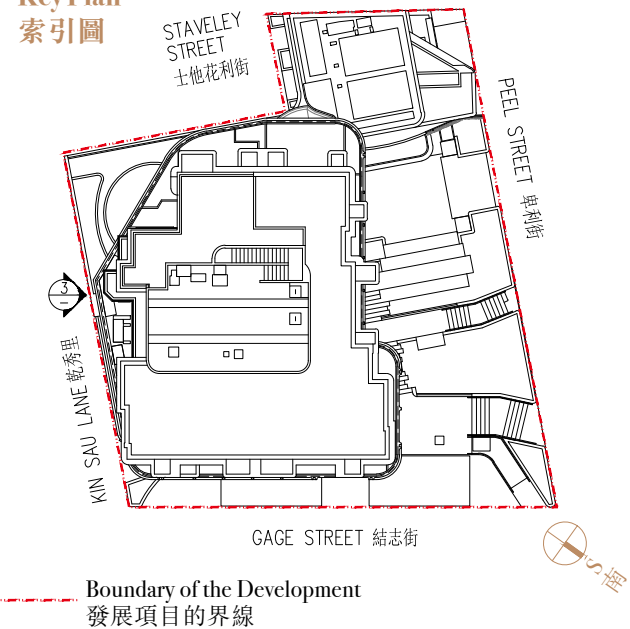
- 以 2025 年 2 月 13 日的情況為準的發展項目的經批准的建築圖則為基礎擬備；及
- 大致上與發展項目的外觀一致。

ELEVATION PLAN
立面圖

Elevation Plan 3
立面圖 3



Key Plan
索引圖



The Authorized Person for the Development certified that the elevations shown on this plan:

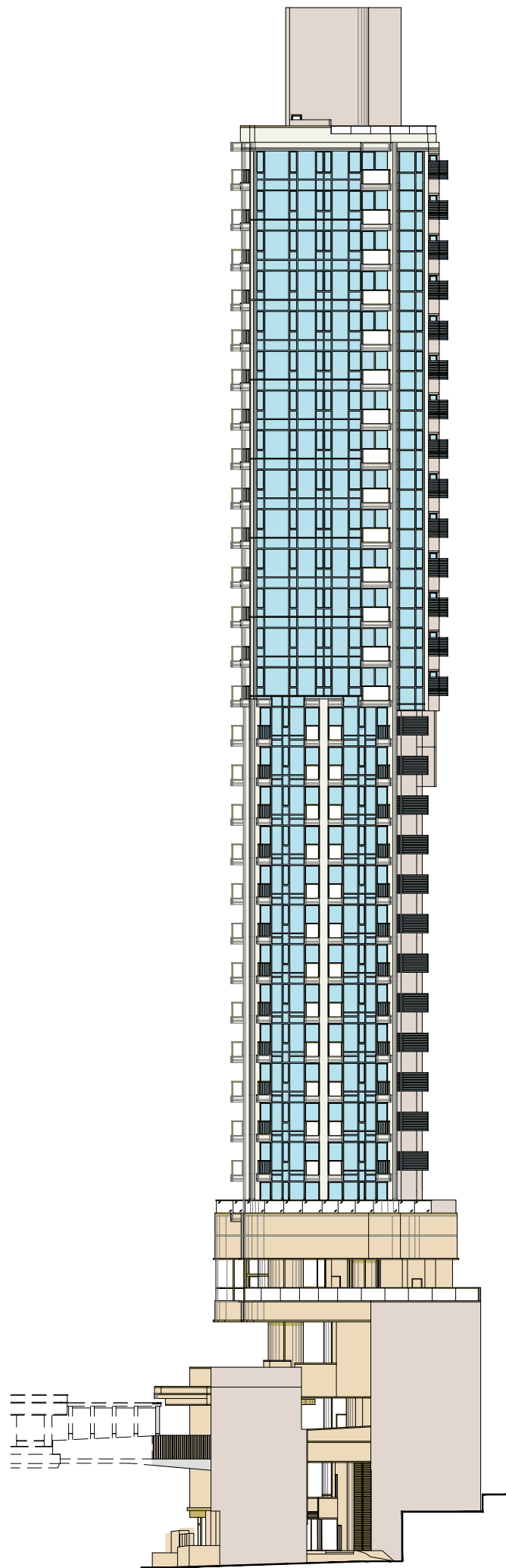
1. are prepared on the basis of the approved building plans for the Development as of 13 February 2025; and
2. are in general accordance with the outward appearance of the Development.

發展項目的認可人士證明本圖所顯示的立面：

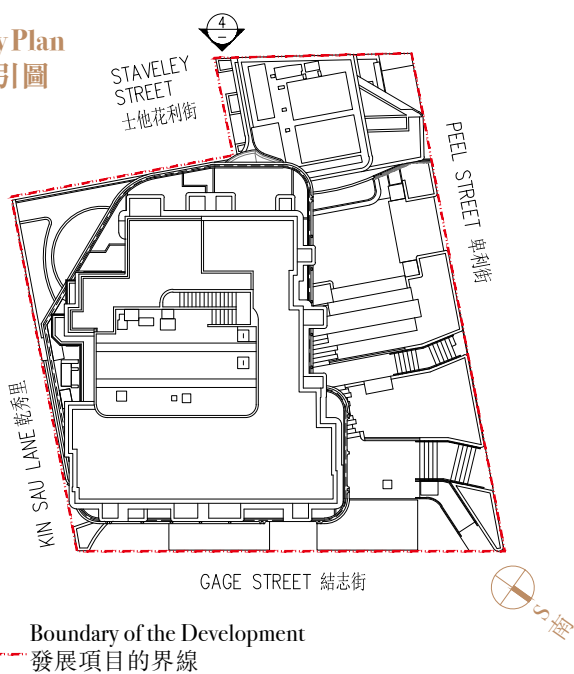
1. 以 2025 年 2 月 13 日的情況為準的發展項目的經批准的建築圖則為基礎擬備；及
2. 大致上與發展項目的外觀一致。

ELEVATION PLAN
立面圖

Elevation Plan 4
立面圖 4



Key Plan
索引圖



The Authorized Person for the Development certified that the elevations shown on this plan:

1. are prepared on the basis of the approved building plans for the Development as of 13 February 2025; and
2. are in general accordance with the outward appearance of the Development.

發展項目的認可人士證明本圖所顯示的立面：

1. 以 2025 年 2 月 13 日的情況為準的發展項目的經批准的建築圖則為基礎擬備；及
2. 大致上與發展項目的外觀一致。