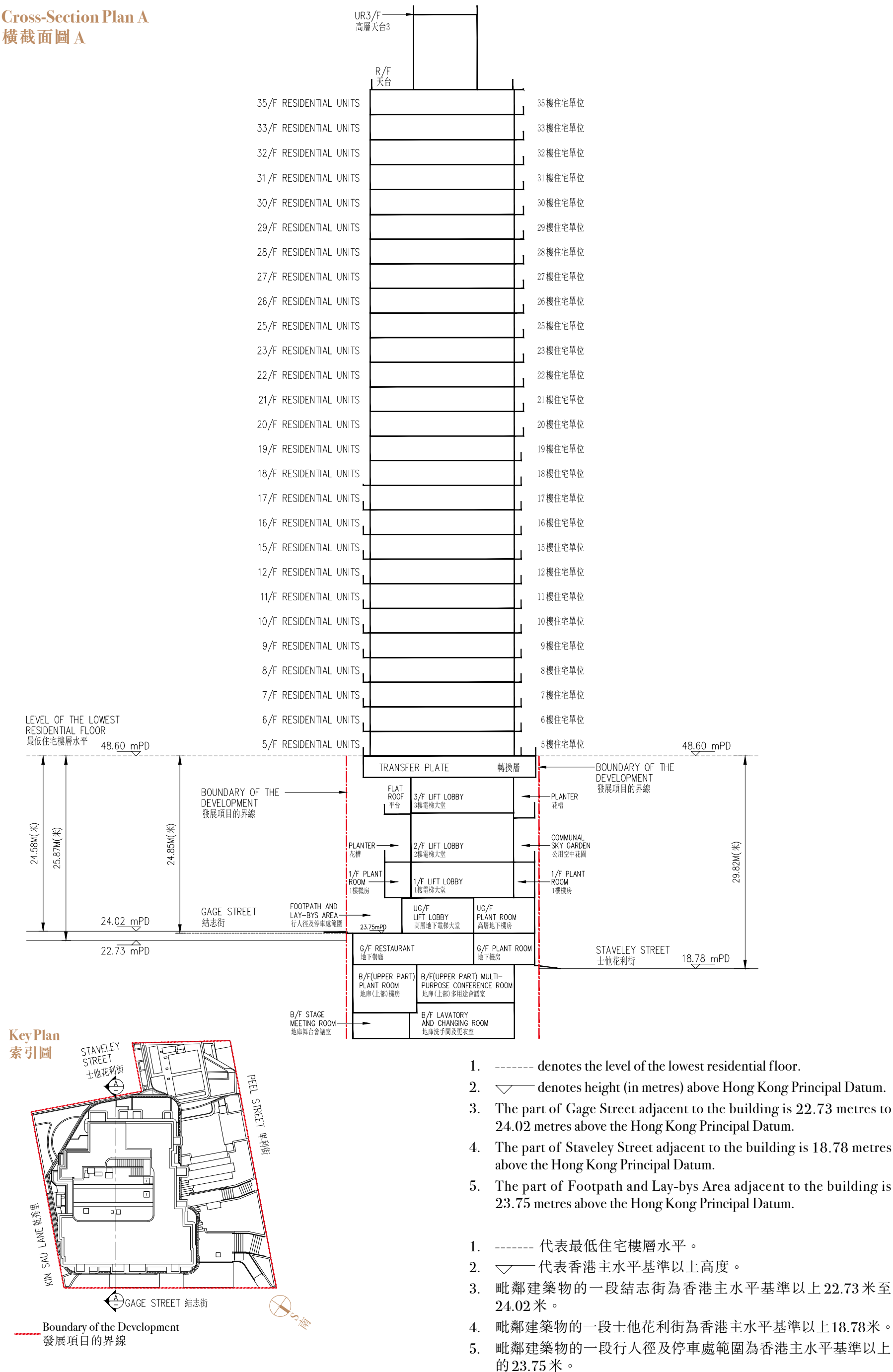


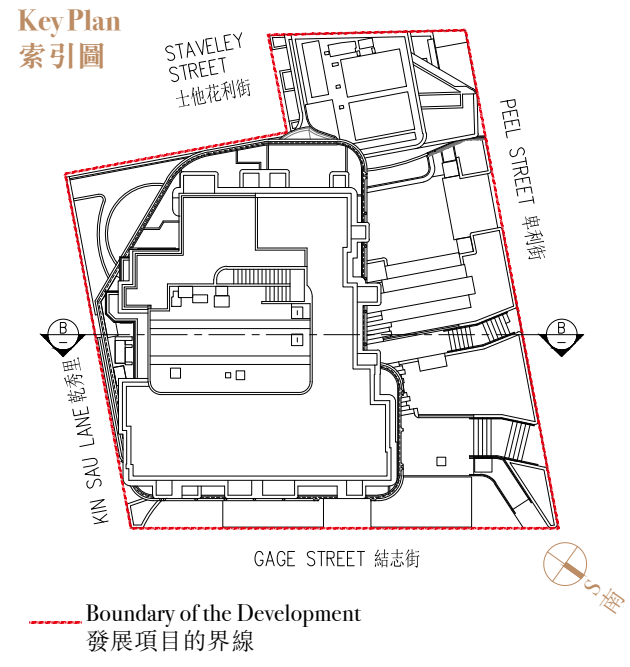
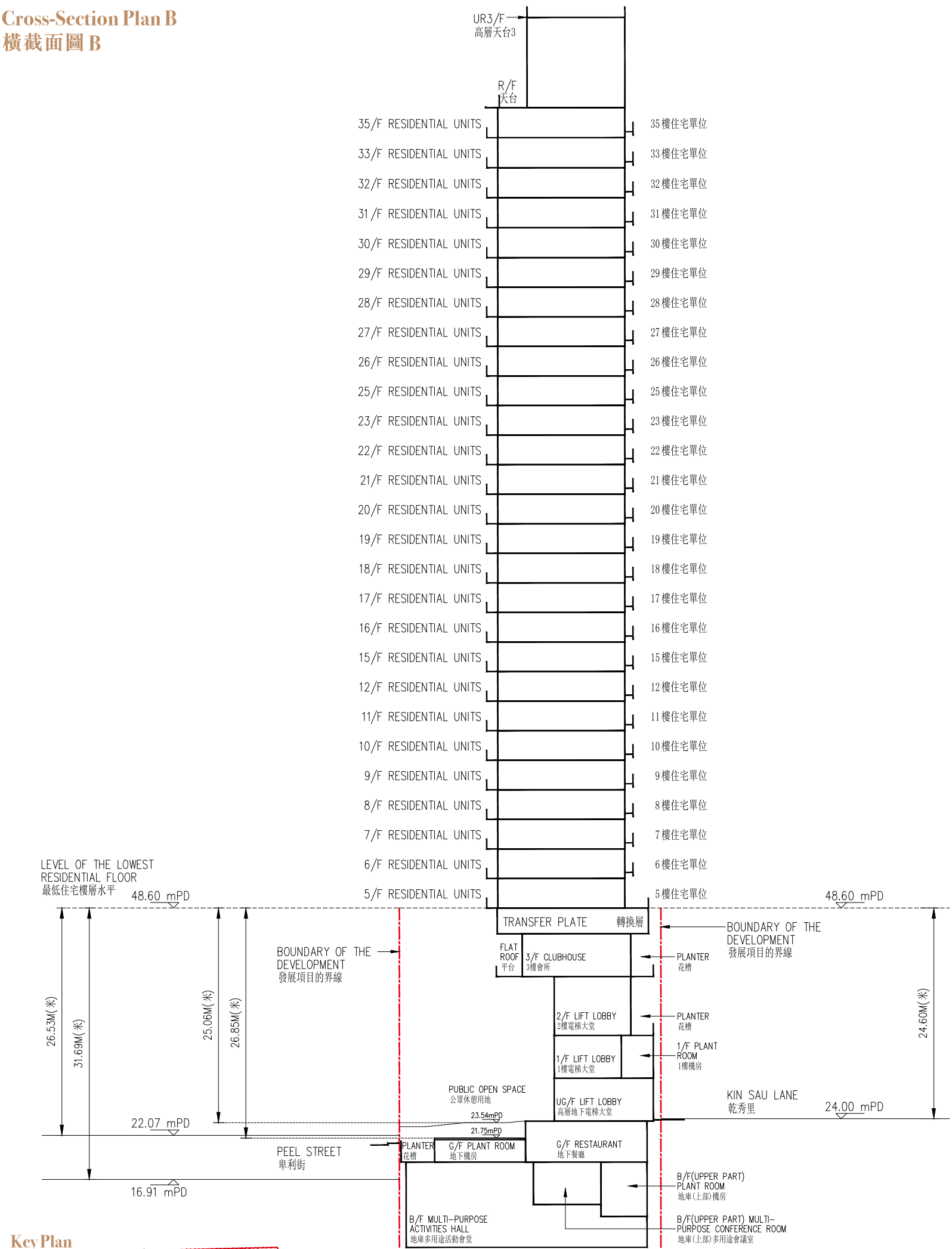
CROSS-SECTION PLAN OF BUILDING IN THE DEVELOPMENT
發展項目中的建築物的橫截面圖

Cross-Section Plan A
橫截面圖 A



CROSS-SECTION PLAN OF BUILDING IN THE DEVELOPMENT
發展項目中的建築物的橫截面圖

Cross-Section Plan B
橫截面圖 B



- 1. ----- denotes the level of the lowest residential floor.
  - 2. ▽ denotes height (in metres) above Hong Kong Principal Datum.
  - 3. The part of Peel Street adjacent to the building is 16.91 metres to 22.07 metres above the Hong Kong Principal Datum.
  - 4. The part of Kin Sau Lane adjacent to the building is 24.00 metres above the Hong Kong Principal Datum.
  - 5. The part of Public Open Space adjacent to the building is 21.75 metres to 23.54 metres above the Hong Kong Principal Datum.
- 
- 1. ----- 代表最低住宅樓層水平。
  - 2. ▽ 代表香港主水平基準以上高度。
  - 3. 毗鄰建築物的一段卑利街為香港主水平基準以上 16.91 米至 22.07 米。
  - 4. 毗鄰建築物的一段乾秀里為香港主水平基準以上 24.00 米。
  - 5. 毗鄰建築物的一段公眾休憩用地為香港主水平基準以上 21.75 米至 23.54 米。