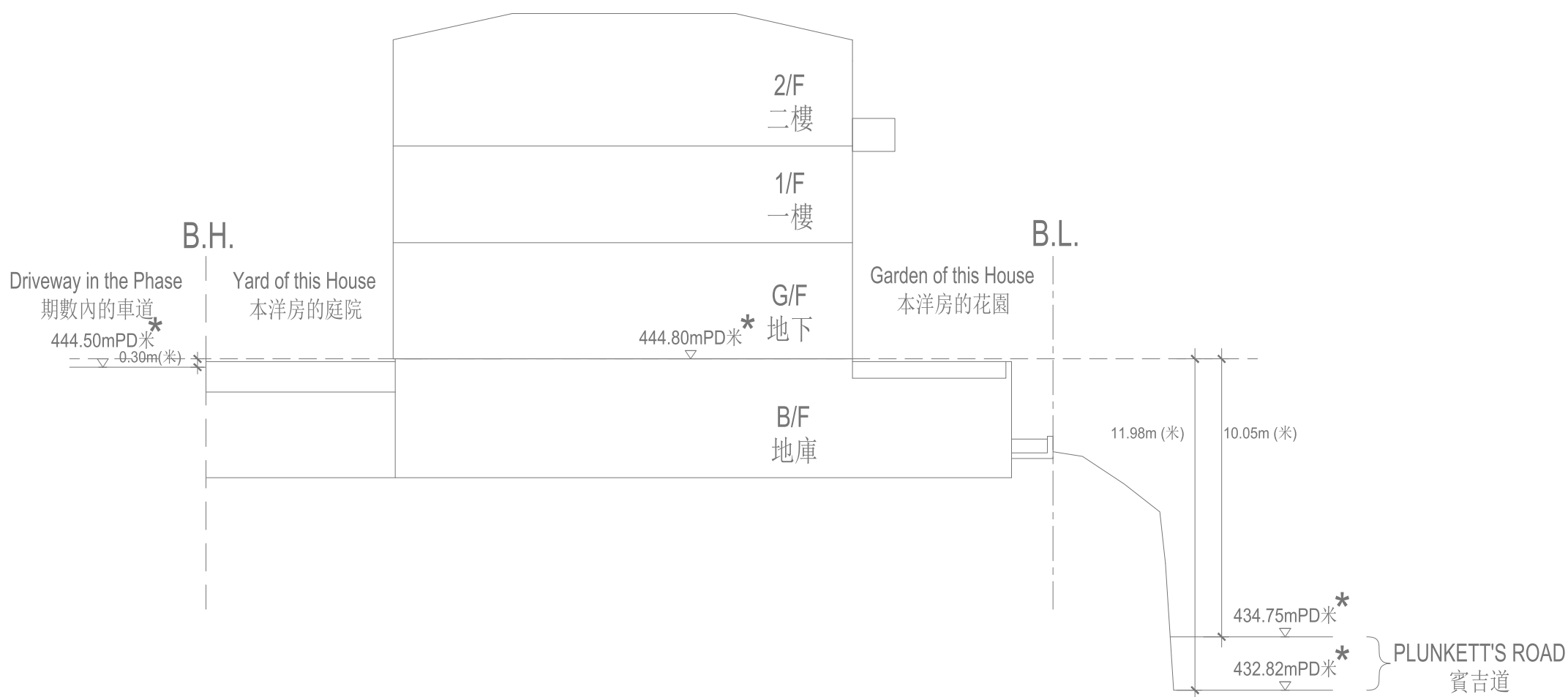


Plantation Boulevard House 1  
Plantation Boulevard 1 號洋房



Cross-Section Plan A  
橫截面圖 A

The part of Plunkett's Road adjacent to the building is 432.82 to 434.75 meters above the Hong Kong Principal Datum

The part of driveway adjacent to the building is 444.50 meters above the Hong Kong Principal Datum

— — — Dotted line denotes lowest residential floor  
△ or ▽ donates height (in metres) above the Hong Kong Principal Datum

B.L. = Boundary Line of the Lot  
B.H. = Boundary Line of this House  
\* Height (in meters) above the Hong Kong Principal Datum

毗連建築物的一段賓吉道為香港主水平基準以上432.82米至434.75米  
毗連建築物的一段車道為香港主水平基準以上444.50米

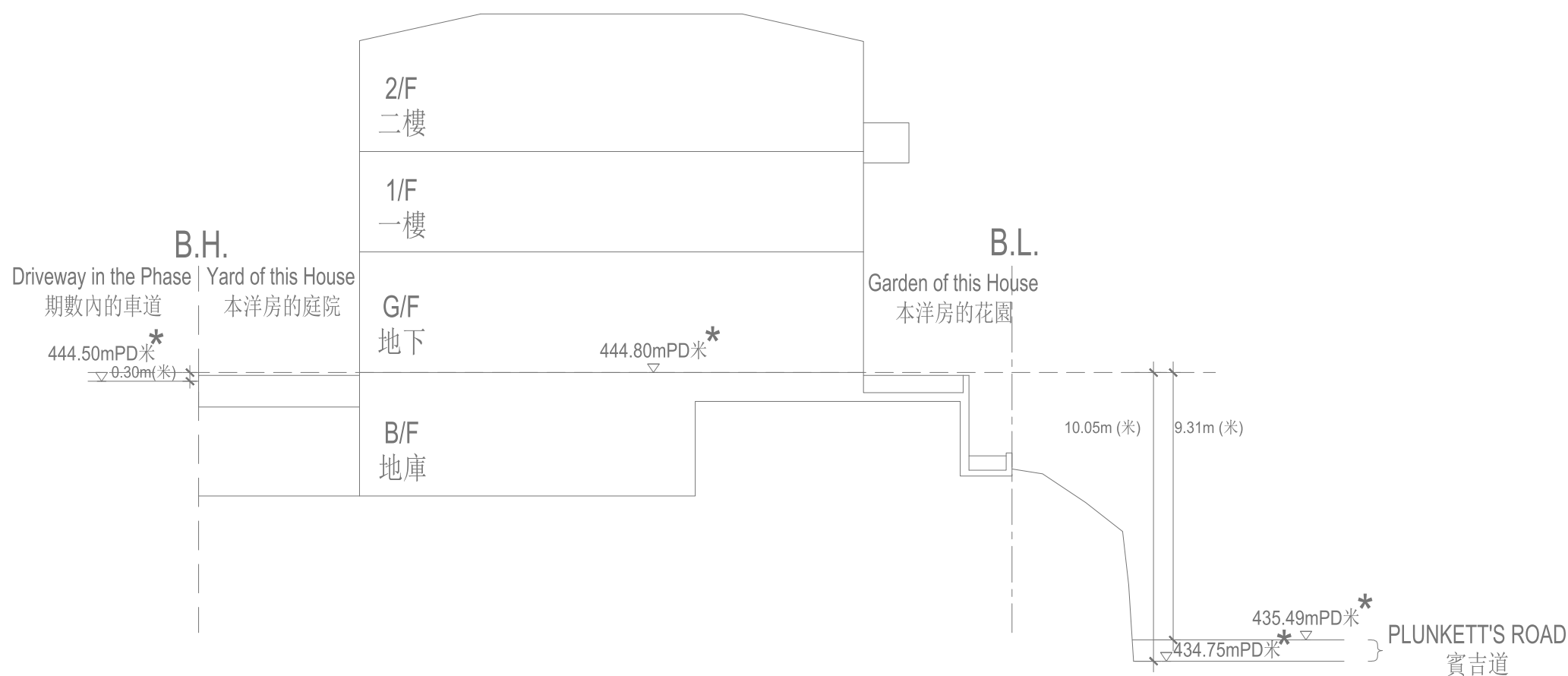
— — — 虛線為最底住宅樓層水平  
△ 或 ▽ 代表香港水平基準以上的高度(米)

B.L. = 本地段的界線  
B.H. = 本洋房的界線  
\* 香港主水平基準以上高度(米)

Key Plan  
索引圖



Plantation Boulevard House 2  
Plantation Boulevard 2 號洋房



Cross-Section Plan A  
橫截面圖 A

The part of Plunkett's Road adjacent to the building is 434.75 to 435.49 meters above the Hong Kong Principal Datum

The part of driveway adjacent to the building is 444.50 meters above the Hong Kong Principal Datum

— — — Dotted line denotes lowest residential floor  
△ or ▽ donates height (in metres) above the Hong Kong Principal Datum

B.L. = Boundary Line of the Lot  
B.H. = Boundary Line of this House  
\* Height (in meters) above the Hong Kong Principal Datum

毗連建築物的一段賓吉道為香港主水平基準以上434.75米至435.49米  
毗連建築物的一段車道為香港主水平基準以上444.50米

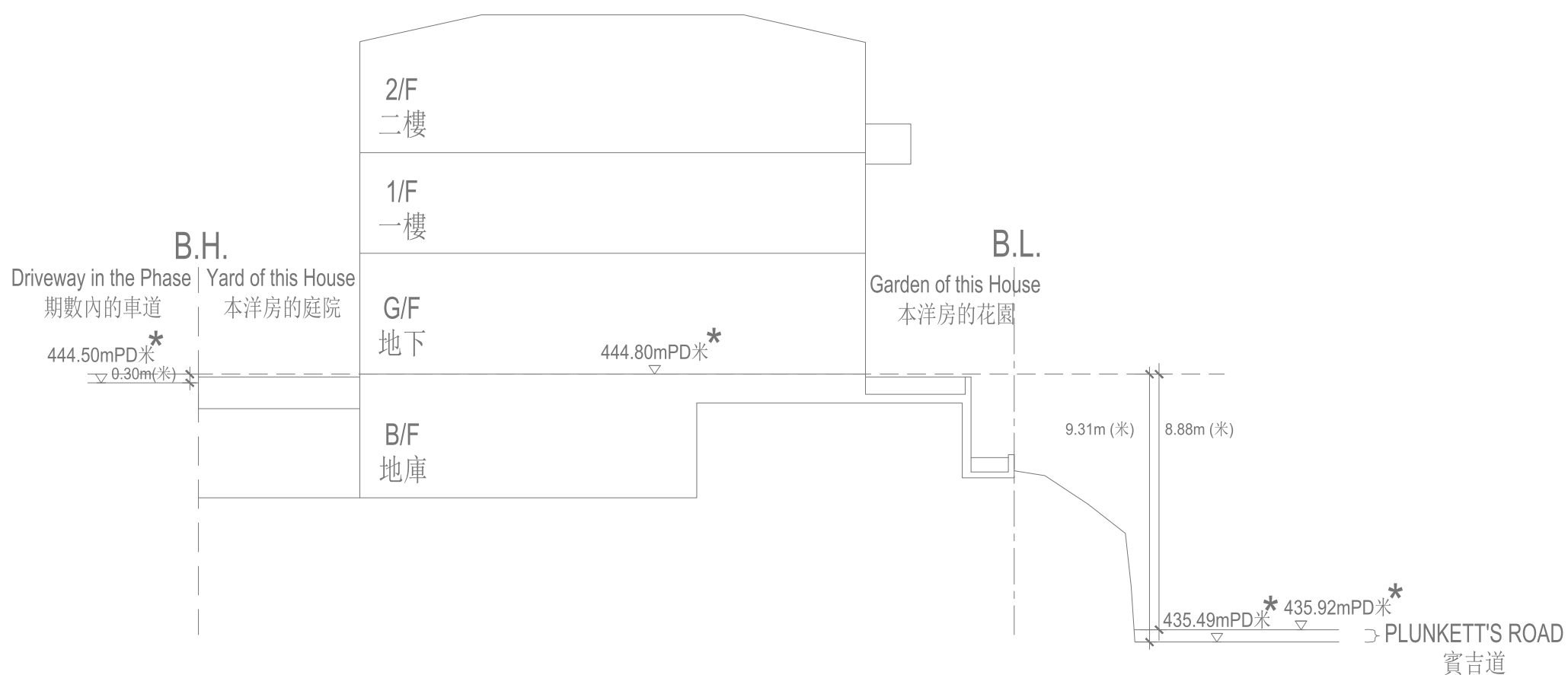
— — — 虛線為最底住宅樓層水平  
△ 或 ▽ 代表香港水平基準以上的高度(米)

B.L. = 本地段的界線  
B.H. = 本洋房的界線  
\* 香港主水平基準以上高度(米)

Key Plan  
索引圖



Plantation Boulevard House 3  
Plantation Boulevard 3 號洋房



Cross-Section Plan A  
橫截面圖 A

The part of Plunkett's Road adjacent to the building is 435.49 to 435.92 meters above the Hong Kong Principal Datum

The part of driveway adjacent to the building is 444.50 meters above the Hong Kong Principal Datum

— — — Dotted line denotes lowest residential floor  
△ or ▽ donates height (in metres) above the Hong Kong Principal Datum

B.L. = Boundary Line of the Lot  
B.H. = Boundary Line of this House  
\* Height (in meters) above the Hong Kong Principal Datum

毗連建築物的一段賓吉道為香港主水平基準以上435.49米至435.92米  
毗連建築物的一段車道為香港主水平基準以上444.50米

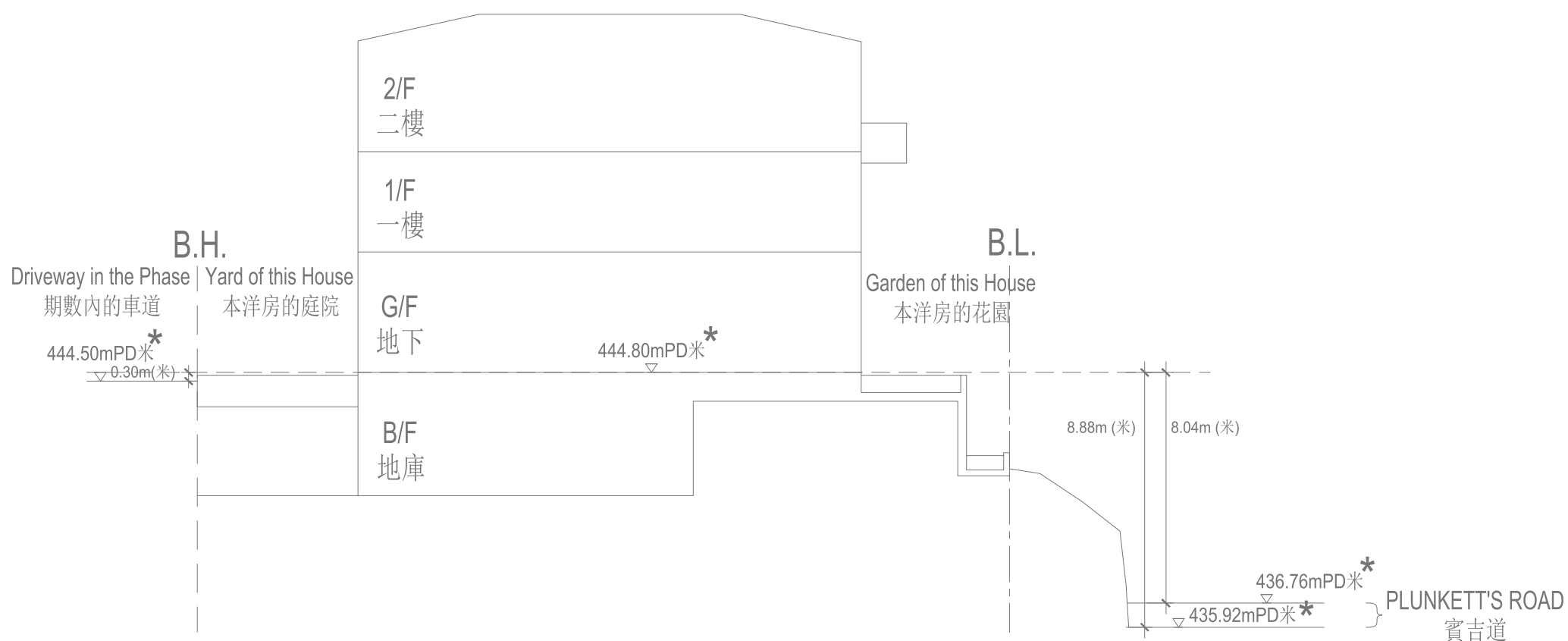
— — — 虛線為最底住宅樓層水平  
△ 或 ▽ 代表香港水平基準以上的高度(米)

B.L. = 本地段的界線  
B.H. = 本洋房的界線  
\* 香港主水平基準以上高度(米)

Key Plan  
索引圖



Plantation Boulevard House 5  
Plantation Boulevard 5 號洋房



Cross-Section Plan A  
橫截面圖 A

The part of Plunkett's Road adjacent to the building is 435.92 to 436.76 meters above the Hong Kong Principal Datum

The part of driveway adjacent to the building is 444.50 meters above the Hong Kong Principal Datum

— — — Dotted line denotes lowest residential floor  
△ or ▽ donates height (in metres) above the Hong Kong Principal Datum

B.L. = Boundary Line of the Lot  
B.H. = Boundary Line of this House  
\* Height (in meters) above the Hong Kong Principal Datum

毗連建築物的一段賓吉道為香港主水平基準以上435.92米至436.76米  
毗連建築物的一段車道為香港主水平基準以上444.50米

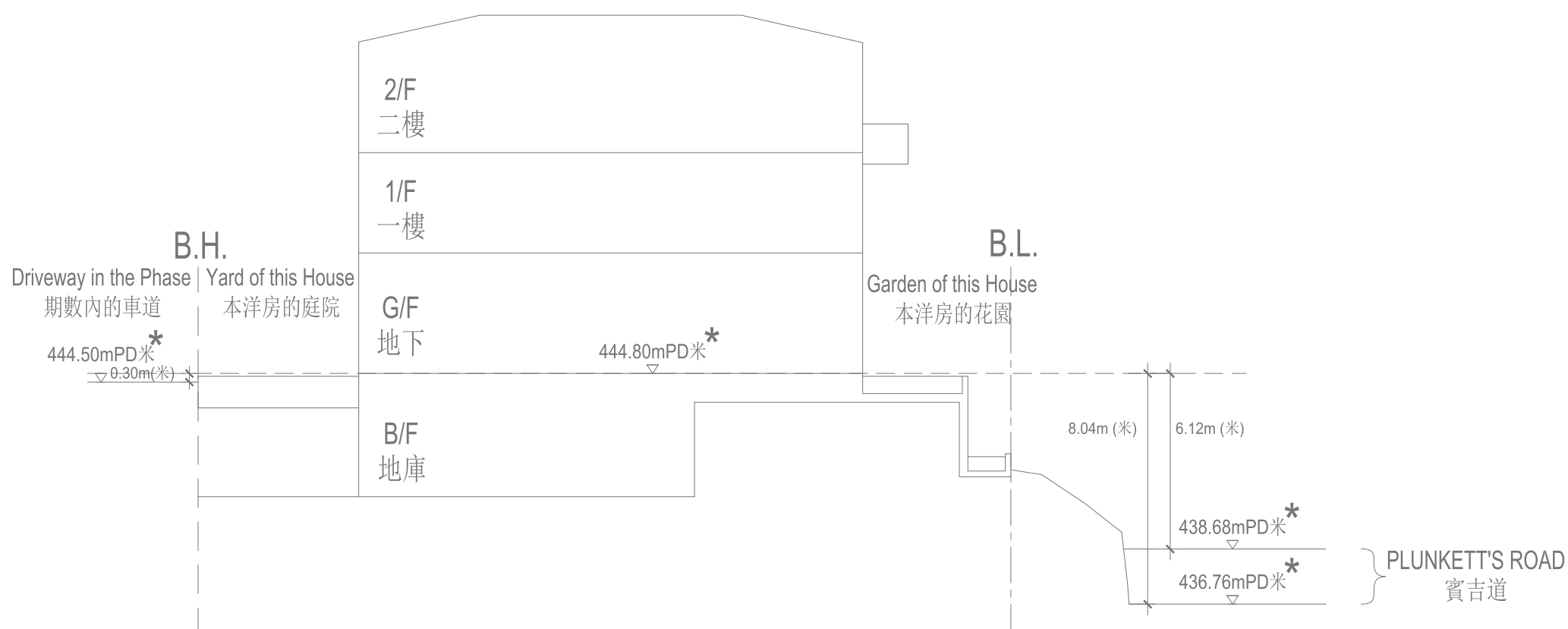
— — — 虛線為最底住宅樓層水平  
△ 或 ▽ 代表香港水平基準以上的高度(米)

B.L. = 本地段的界線  
B.H. = 本洋房的界線  
\* 香港主水平基準以上高度(米)

Key Plan  
索引圖



Plantation Boulevard House 6  
Plantation Boulevard 6 號洋房



Cross-Section Plan A  
橫截面圖 A

The part of Plunkett's Road adjacent to the building is 436.76 to 438.68 meters above the Hong Kong Principal Datum

The part of driveway adjacent to the building is 444.50 meters above the Hong Kong Principal Datum

— — — Dotted line denotes lowest residential floor

△ or ▽ donates height (in metres) above the Hong Kong Principal Datum

B.L. = Boundary Line of the Lot

B.H. = Boundary Line of this House

\* Height (in meters) above the Hong Kong Principal Datum

毗連建築物的一段賓吉道為香港主水平基準以上436.76米至438.68米

毗連建築物的一段車道為香港主水平基準以上444.50米

— — — 虛線為最底住宅樓層水平

△ 或 ▽ 代表香港水平基準以上的高度(米)

B.L. = 本地段的界線

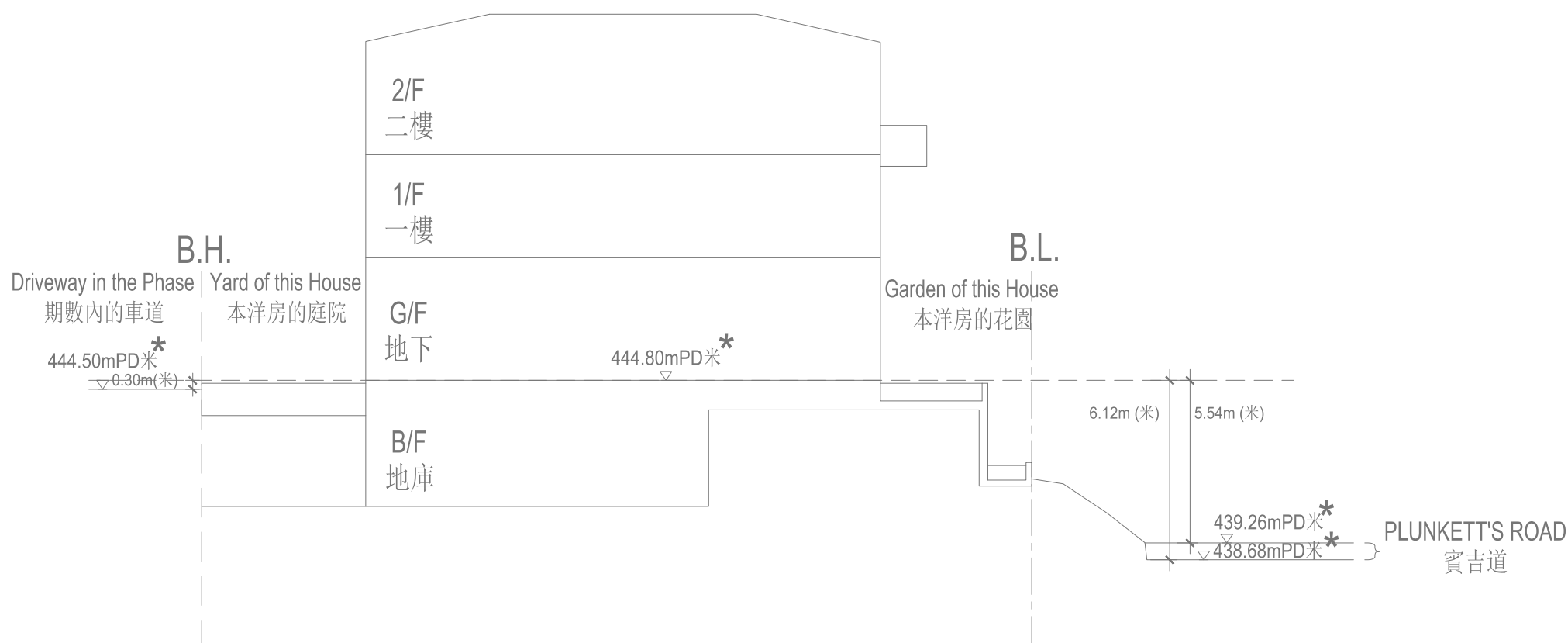
B.H. = 本洋房的界線

\* 香港主水平基準以上高度(米)

Key Plan  
索引圖



Plantation Boulevard House 7  
Plantation Boulevard 7 號洋房



Cross-Section Plan A  
橫截面圖 A

The part of Plunkett's Road adjacent to the building is 438.68 to 439.26 meters above the Hong Kong Principal Datum

The part of driveway adjacent to the building is 444.50 meters above the Hong Kong Principal Datum

— — — Dotted line denotes lowest residential floor

△ or ▽ donates height (in metres) above the Hong Kong Principal Datum

B.L. = Boundary Line of the Lot

B.H. = Boundary Line of this House

\* Height (in meters) above the Hong Kong Principal Datum

毗連建築物的一段賓吉道為香港主水平基準以上438.68米至439.26米

毗連建築物的一段車道為香港主水平基準以上444.50米

— — — 虛線為最底住宅樓層水平

△ 或 ▽ 代表香港水平基準以上的高度(米)

B.L. = 本地段的界線

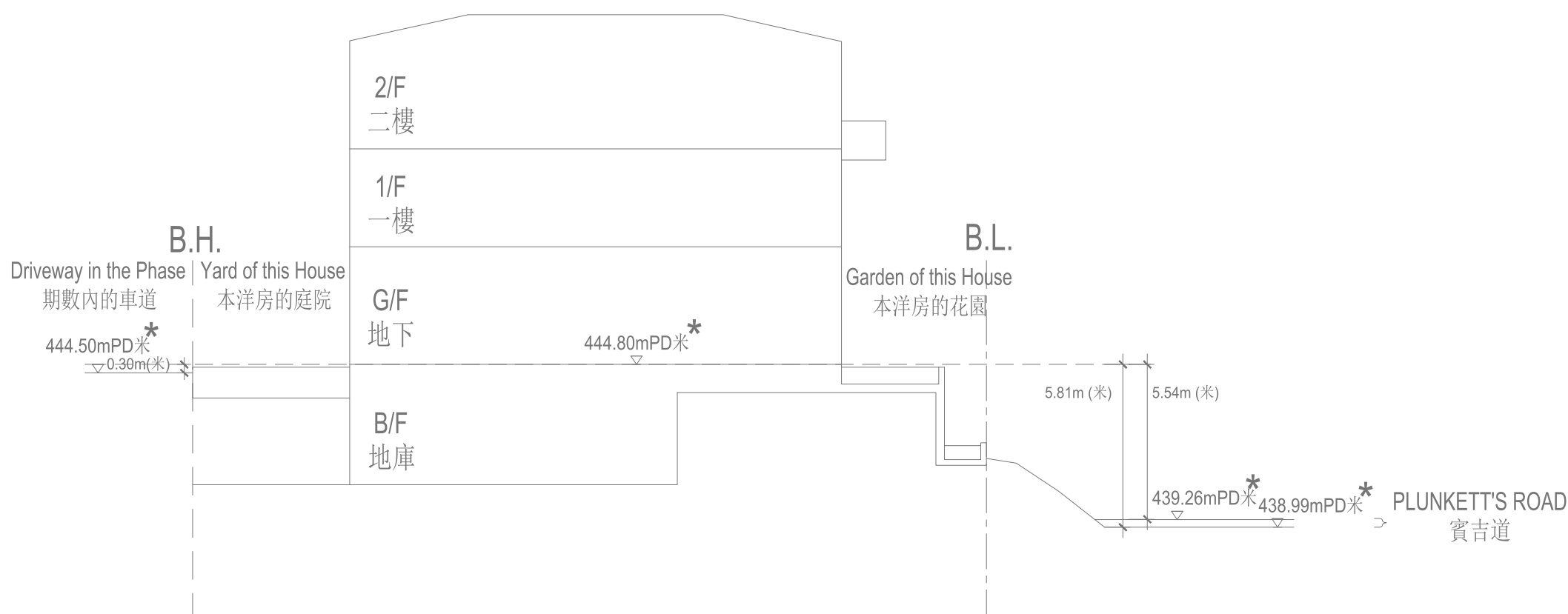
B.H. = 本洋房的界線

\* 香港主水平基準以上高度(米)

Key Plan  
索引圖



Plantation Boulevard House 8  
Plantation Boulevard 8 號洋房



Cross-Section Plan A  
橫截面圖 A

The part of Plunkett's Road adjacent to the building is 438.99 to 439.26 meters above the Hong Kong Principal Datum

The part of driveway adjacent to the building is 444.50 meters above the Hong Kong Principal Datum

— — — Dotted line denotes lowest residential floor  
△ or ▽ donates height (in metres) above the Hong Kong Principal Datum

B.L. = Boundary Line of the Lot  
B.H. = Boundary Line of this House  
\* Height (in meters) above the Hong Kong Principal Datum

毗連建築物的一段賓吉道為香港主水平基準以上438.99米至439.26米  
毗連建築物的一段車道為香港主水平基準以上444.50米

— — — 虛線為最底住宅樓層水平  
△ 或 ▽ 代表香港水平基準以上的高度(米)

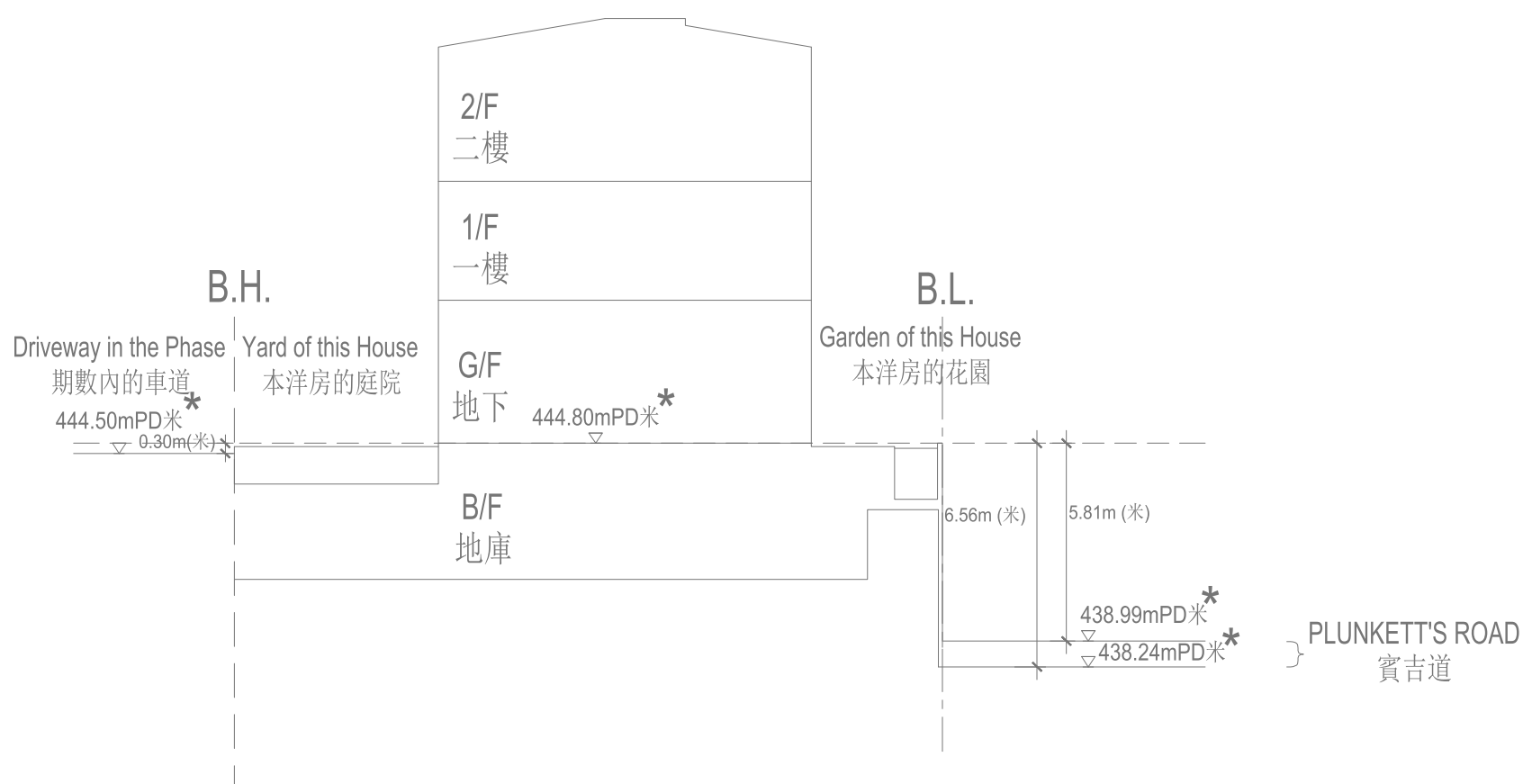
B.L. = 本地段的界線  
B.H. = 本洋房的界線  
\* 香港主水平基準以上高度(米)

Key Plan  
索引圖





Plantation Boulevard House 9  
Plantation Boulevard 9 號洋房



Cross-Section Plan A  
橫截面圖 A

The part of Plunkett's Road adjacent to the building is 438.24 to 438.99 meters above the Hong Kong Principal Datum

The part of driveway adjacent to the building is 444.50 meters above the Hong Kong Principal Datum

— — — Dotted line denotes lowest residential floor

△ or ▽ donates height (in metres) above the Hong Kong Principal Datum

B.L. = Boundary Line of the Lot

B.H. = Boundary Line of this House

\* Height (in meters) above the Hong Kong Principal Datum

毗連建築物的一段賓吉道為香港主水平基準以上438.24米至438.99米

毗連建築物的一段車道為香港主水平基準以上444.50米

— — — 虛線為最底住宅樓層水平

△ 或 ▽ 代表香港水平基準以上的高度(米)

B.L. = 本地段的界線

B.H. = 本洋房的界線

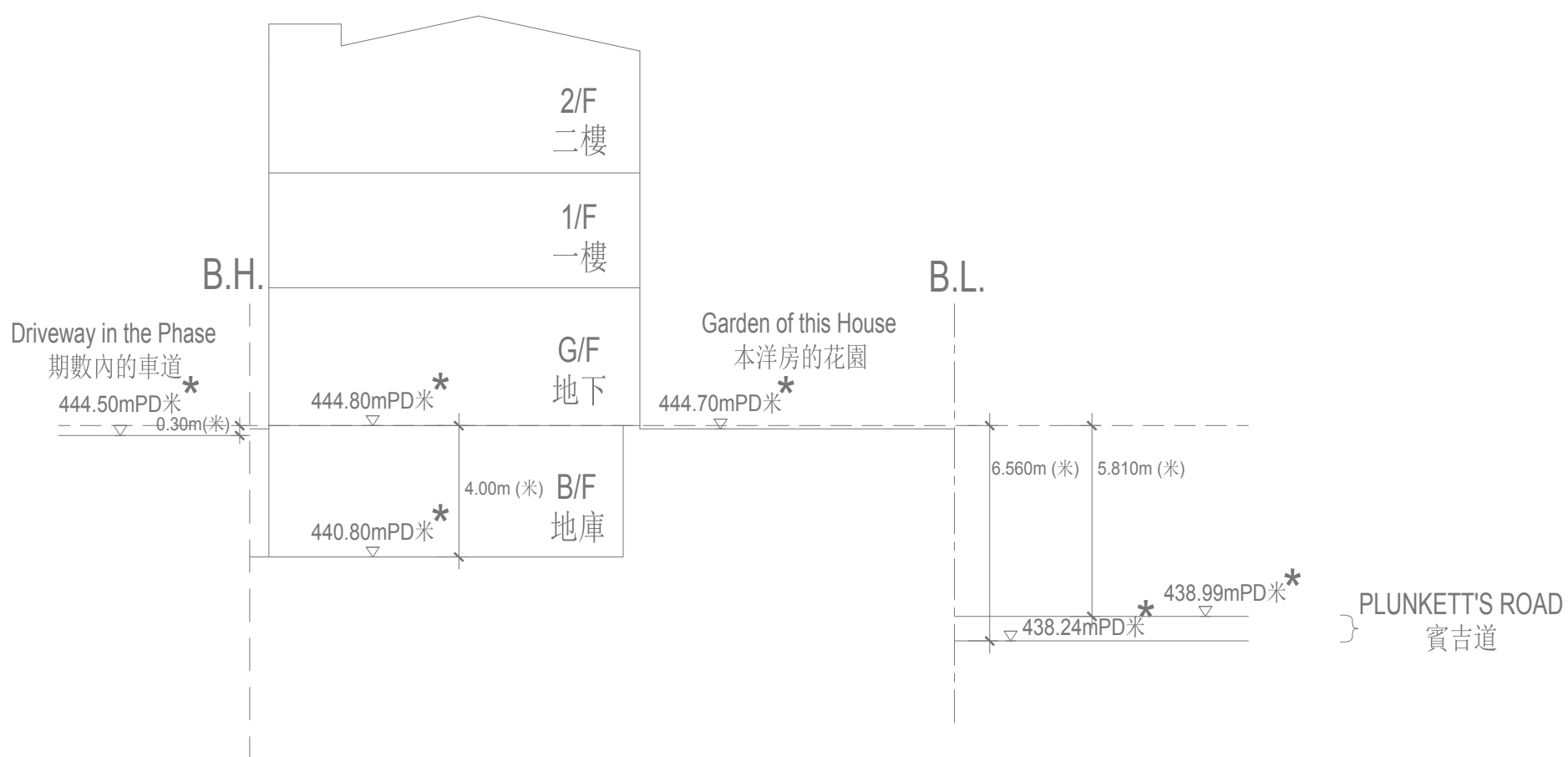
\* 香港主水平基準以上高度(米)

Key Plan  
索引圖





Plantation Boulevard House 9  
Plantation Boulevard 9 號洋房



Cross-Section Plan B  
橫截面圖B

The part of Plunkett's Road adjacent to the building is 438.24 to 438.99 meters above the Hong Kong Principal Datum

The part of driveway adjacent to the building is 444.50 meters above the Hong Kong Principal Datum

— — — Dotted line denotes lowest residential floor

△ or ▽ donates height (in metres) above the Hong Kong Principal Datum

B.L. = Boundary Line of the Lot

B.H. = Boundary Line of this House

\* Height (in meters) above the Hong Kong Principal Datum

毗連建築物的一段賓吉道為香港主水平基準以上438.24米至438.99米

毗連建築物的一段車道為香港主水平基準以上444.50米

— — — 虛線為最底住宅樓層水平

△ 或 ▽ 代表香港水平基準以上的高度(米)

B.L. = 本地段的界線

B.H. = 本洋房的界線

\* 香港主水平基準以上高度(米)

Key Plan  
索引圖

