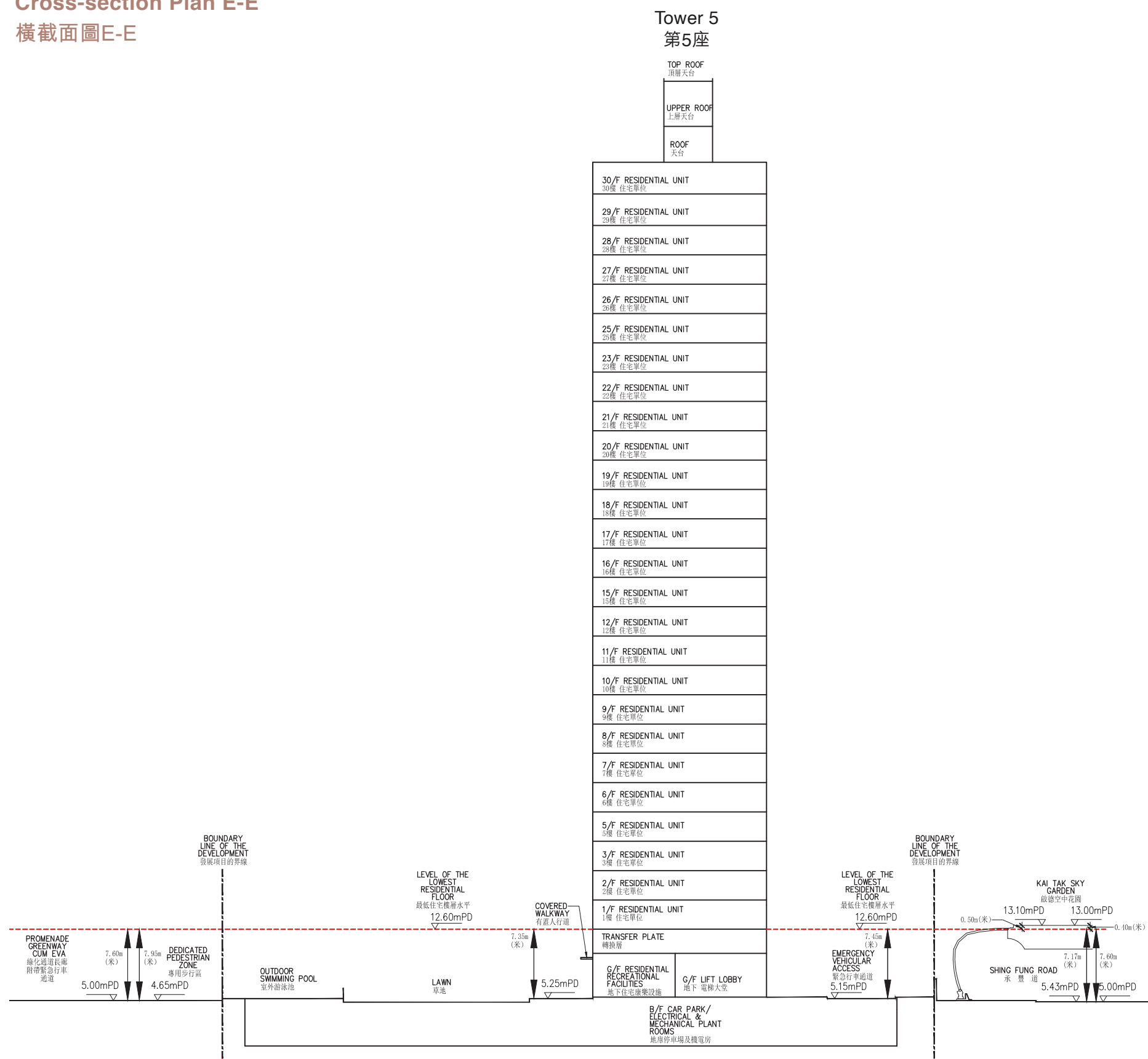
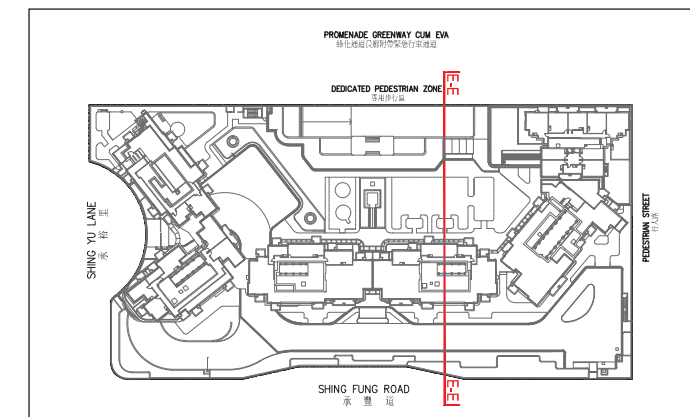



Cross-section Plan E-E





Key Plan 索引圖



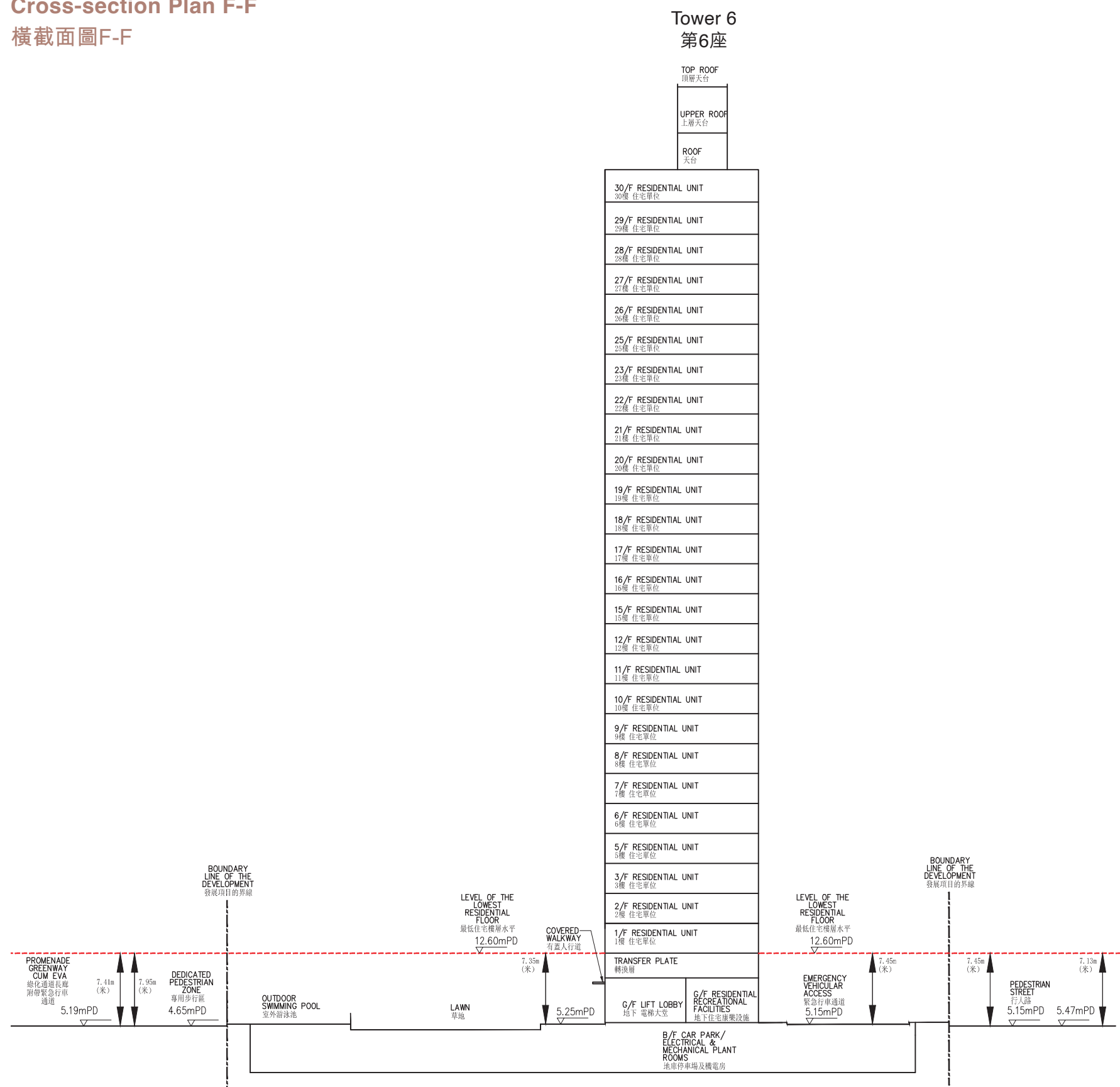
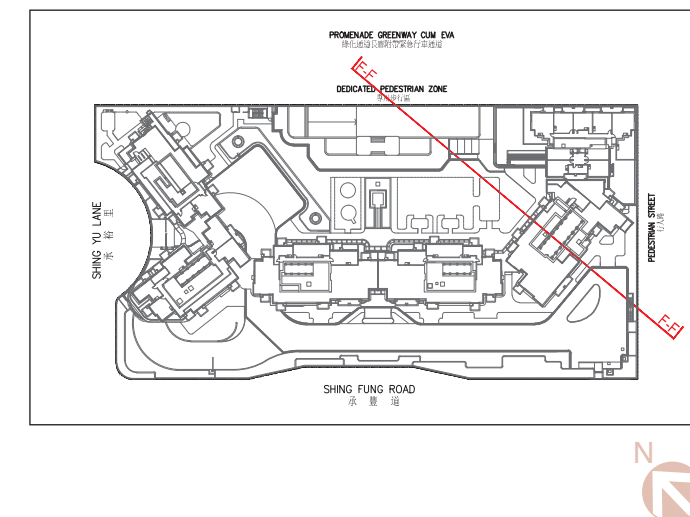
Legend 圖例

-  Denotes height (in Metres) above the Hong Kong Principal Datum.
指香港主水平基準以上高度（米）。

 Dotted line denotes the lowest residential floor of the building.
虛線為該建築物最低住宅樓層水平。

 Boundary line of the Development.
發展項目的界線。

 - The part of Emergency Vehicular Access adjacent to Tower 5 is 5.15 metres above the Hong Kong Principal Datum.
毗連第5座的一段緊急行車通道為香港主水平基準以上5.15米。
 - The part of Shing Fung Road adjacent to Tower 5 is 5.00 metres to 5.43 metres above the Hong Kong Principal Datum.
毗連第5座的一段承豐道為香港主水平基準以上5.00米至5.43米。
 - The part of Kai Tak Sky Garden adjacent to Tower 5 is 13.00 metres to 13.10 metres above the Hong Kong Principal Datum.
毗連第5座的一段啟德空中花園主水平基準以上13.00米至13.10米。
 - The part of Promenade Greenway Cum Emergency Vehicular Access (EVA) and Dedicated Pedestrian Zone adjacent to Tower 5 is 4.65 metres to 5.00 metres above the Hong Kong Principal Datum.
毗連第5座的一段綠化通道長廊附帶緊急行車通道及專用步行區為香港主水平基準以上4.65米至5.00米。
 - The part of Covered Walkway adjacent to Tower 5 is 5.25 metres above the Hong Kong Principal Datum.
毗連第5座的一段有蓋行人道為香港主水平基準以上5.25米。

Cross-section Plan F-F
橫截面圖F-FKey Plan
索引圖

Legend 圖例



Denotes height (in Metres) above the Hong Kong Principal Datum.

指香港主水平基準以上高度（米）。



Dotted line denotes the lowest residential floor of the building.

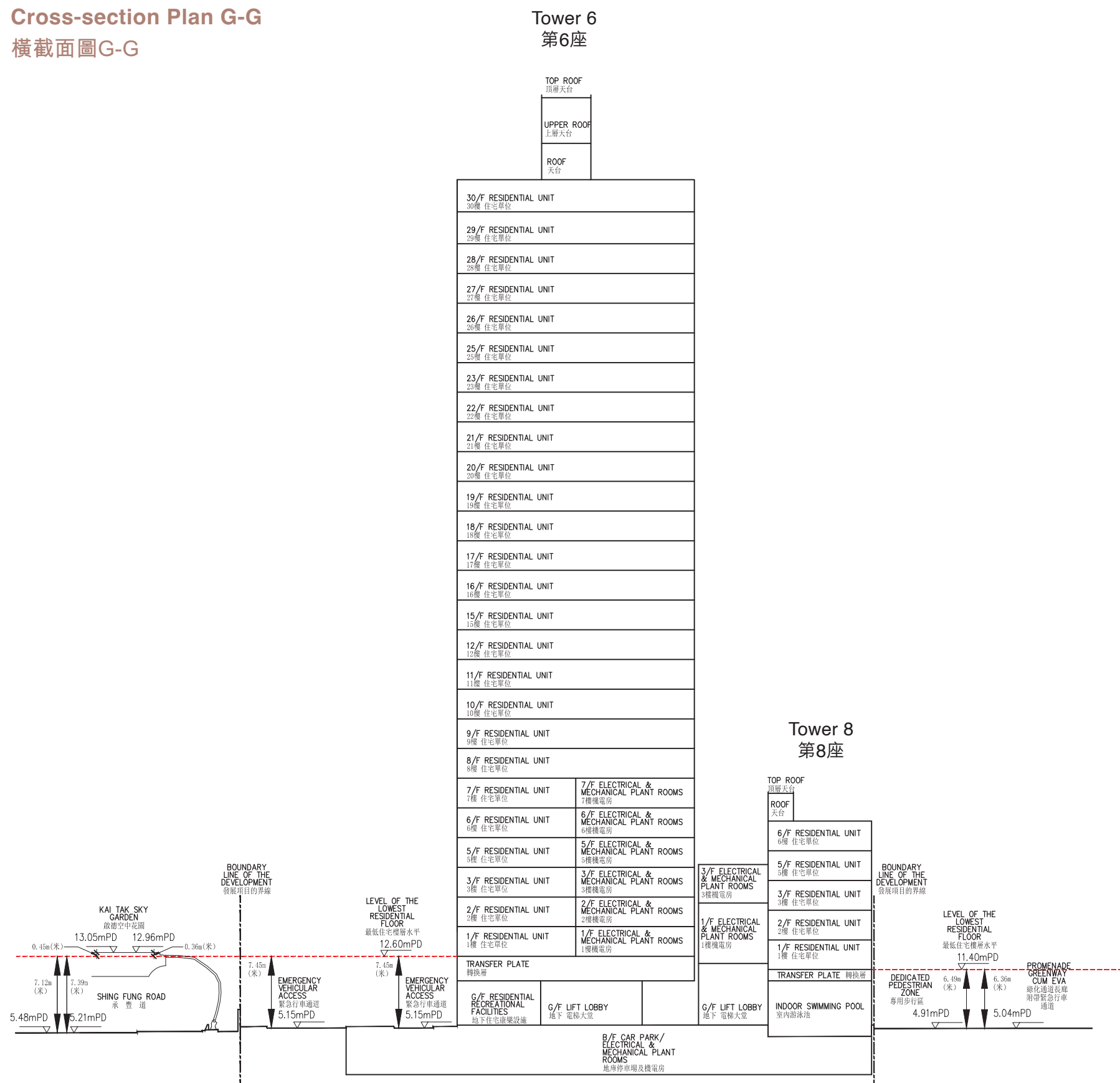
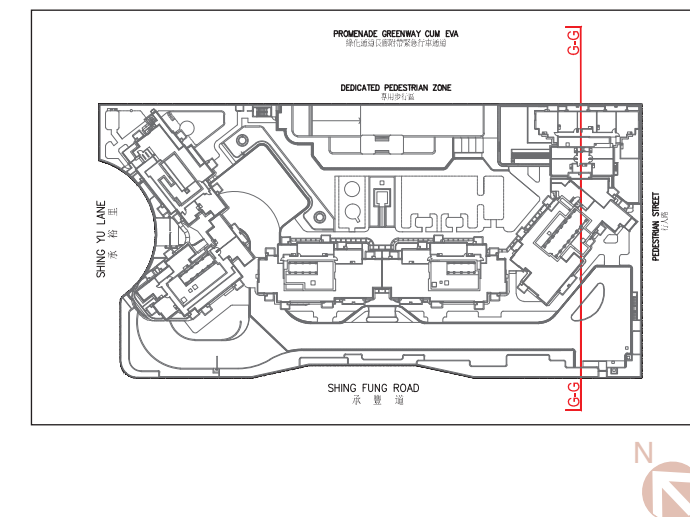
虛線為該建築物最低住宅樓層水平。



Boundary line of the Development.

發展項目的界線。

- The part of Pedestrian Street adjacent to Tower 6 is 5.15 metres to 5.47 metres above the Hong Kong Principal Datum.
毗連第6座的一段行人路為香港主水平基準以上5.15米至5.47米。
- The part of Emergency Vehicular Access adjacent to Tower 6 is 5.15 metres above the Hong Kong Principal Datum.
毗連第6座的一段緊急行車通道為香港主水平基準以上5.15米。
- The part of Promenade Greenway Cum Emergency Vehicular Access (EVA) and Dedicated Pedestrian Zone adjacent to Tower 6 is 4.65 metres to 5.19 metres above the Hong Kong Principal Datum.
毗連第6座的一段綠化通道長廊附帶緊急行車通道及專用步行區為香港主水平基準以上4.65米至5.19米。
- The part of Covered Walkway adjacent to Tower 6 is 5.25 metres above the Hong Kong Principal Datum.
毗連第6座的一段有蓋行人道為香港主水平基準以上5.25米。

Cross-section Plan G-G
橫截面圖G-GKey Plan
索引圖

Legend 圖例



Denotes height (in Metres) above the Hong Kong Principal Datum.

指香港主水平基準以上高度（米）。



Dotted line denotes the lowest residential floor of the building.

虛線為該建築物最低住宅樓層水平。



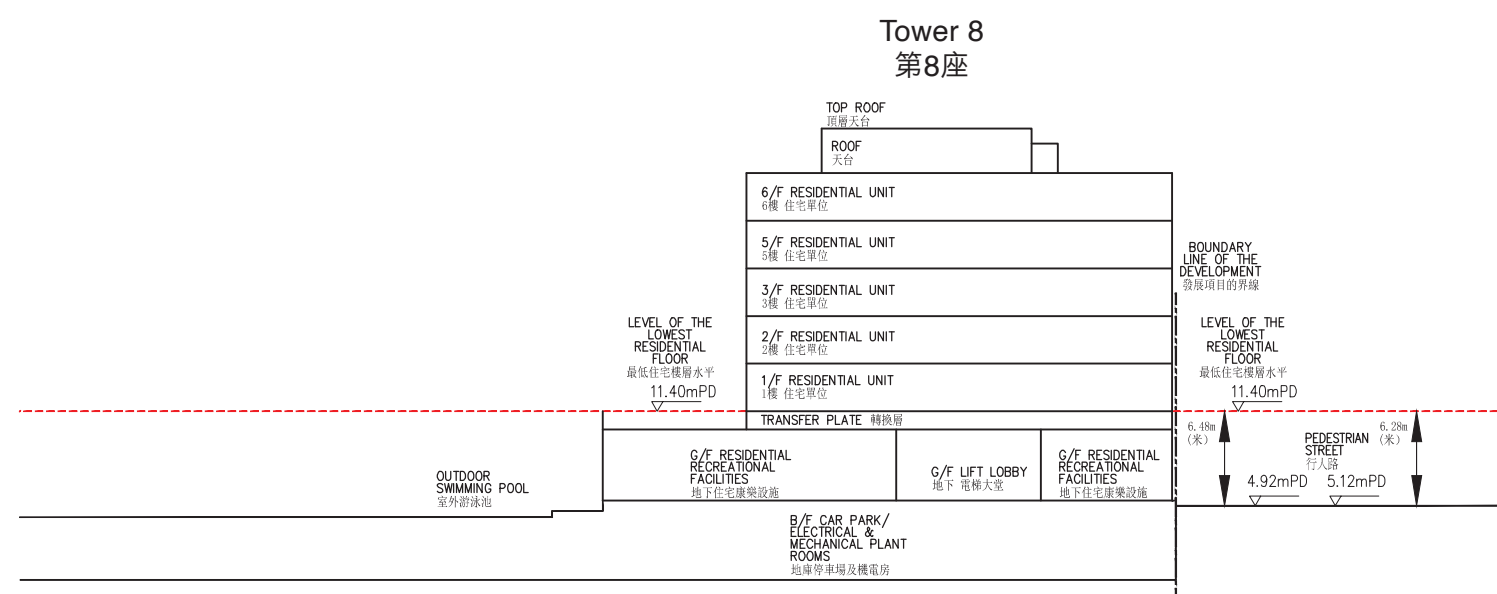
Boundary line of the Development.

發展項目的界線。

- The part of Shing Fung Road adjacent to Tower 6 is 5.21 metres to 5.48 metres above the Hong Kong Principal Datum.
毗連第6座的一段承豐道為香港主水平基準以上5.21米至5.48米。
- The part of Promenade Greenway Cum Emergency Vehicular Access (EVA) and Dedicated Pedestrian Zone adjacent to Tower 8 is 4.91metres to 5.04 metres above the Hong Kong Principal Datum.
毗連第8座的一段綠化通道長廊附帶緊急行車通道及專用步行區為香港主水平基準以上4.91米至5.04米。
- The part of Emergency Vehicular Access adjacent to Tower 6 is 5.15 metres above the Hong Kong Principal Datum.
毗連第6座的一段緊急行車通道為香港主水平基準以上5.15米。
- The part of Kai Tak Sky Garden adjacent to Tower 6 is 12.96 metres to 13.05 metres above the Hong Kong Principal Datum.
毗連第6座的一段啟德空中花園主水平基準以上12.96米至13.05米。

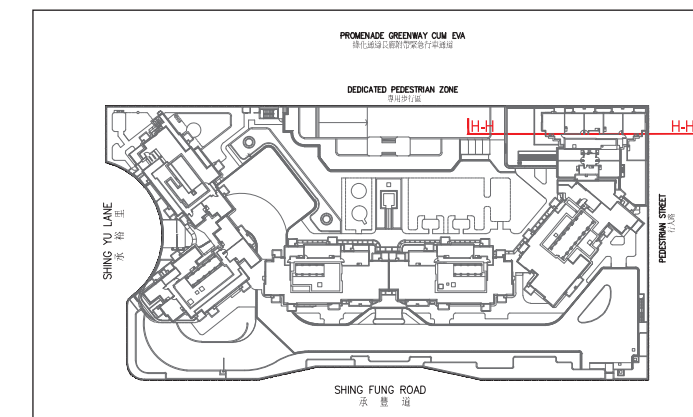
Cross-section Plan H-H

橫截面圖H-H



Key Plan

索引圖



Legend 圖例



Denotes height (in Metres) above the Hong Kong Principal Datum.

指香港主水平基準以上高度（米）。



Dotted line denotes the lowest residential floor of the building.

虛線為該建築物最低住宅樓層水平。



Boundary line of the Development.

發展項目的界線。

- The part of Pedestrian Street adjacent to Tower 8 is 4.92 metres to 5.12 metres above the Hong Kong Principal Datum.

毗連第8座的一段行人路為香港主水平基準以上4.92米至5.12米。