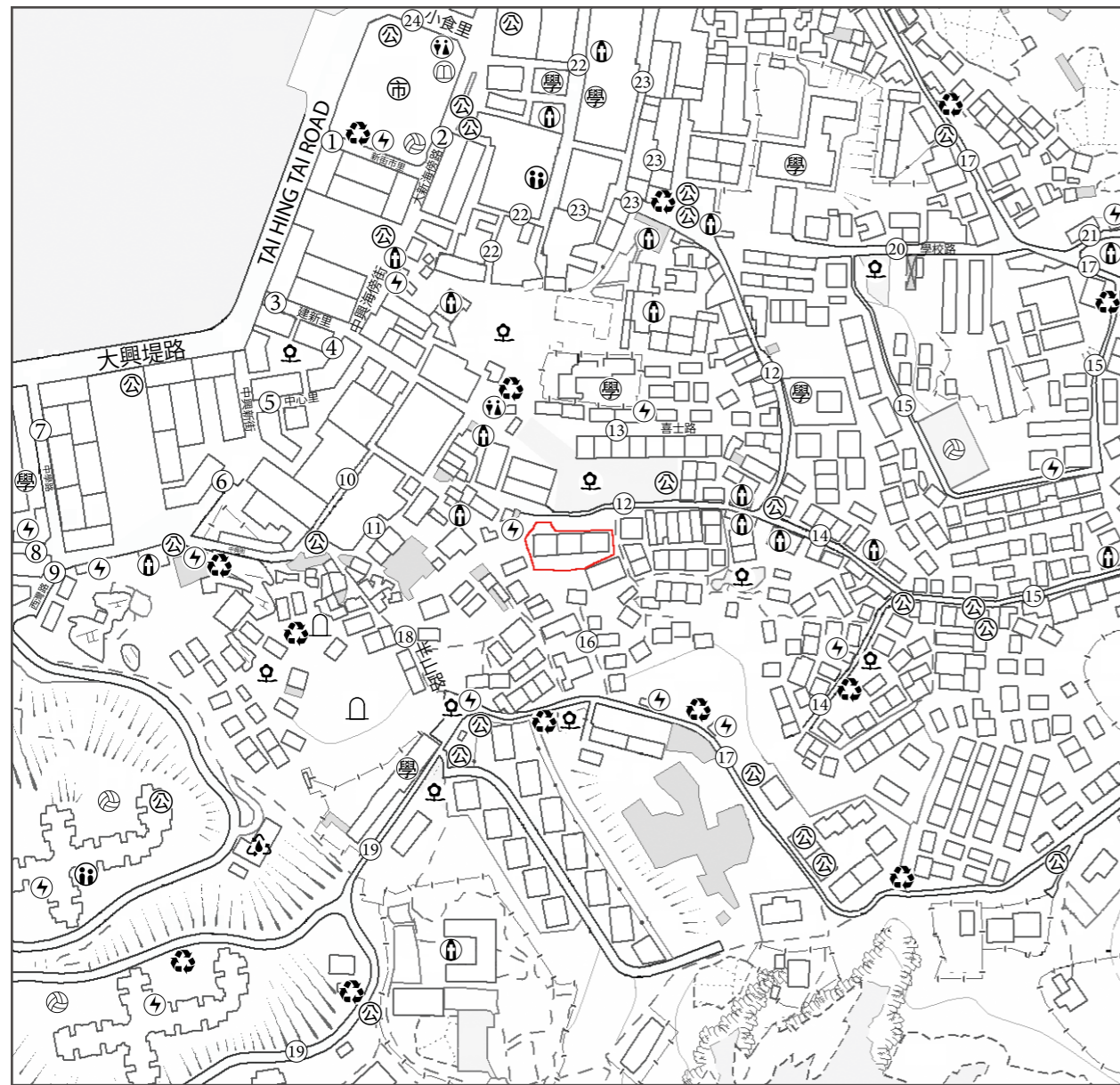



07 LOCATION PLAN OF THE DEVELOPMENT 發展項目的所在位置圖













 Location of the Development
發展項目的位置

SCALE 比例：
0 50 100 150 200 250M/米

This location plan is made with reference to Survey Sheet No. T14-NW-D with adjustments where necessary.
此所在位置圖參考測繪圖編號 T14-NW-D，有需要處經修正處理。

NOTATION 圖例

- | | |
|---|---|
|  Library 圖書館 |  Public utility installation 公用事業設施裝置 |
|  Sewage treatment works and facilities 污水處理廠及設施 |  Religious institution (including a church, a temple and a Tsz Tong) 宗教場所 (包括教堂、廟宇及祠堂) |
|  Power plant (including electricity sub-stations) 發電廠 (包括電力分站) |  School (including a kindergarten) 學校 (包括幼稚園) |
|  Cemetery 墳場 |  Social welfare facilities (including an elderly centre and a home for the mentally disabled) 社會福利設施 (包括老人中心及弱智人士護理院) |
|  Refuse collection point 垃圾收集站 |  Sports facilities (including a sports ground and a swimming pool) 體育設施 (包括運動場及游泳池) |
|  Market (including a wet market and a wholesale market) 市場 (包括濕貨市場及批發市場) |  Public park 公園 |
|  Public convenience 公廁 | |

Street names not shown in full on the location plan of the Development:
於發展項目的所在位置圖未能顯示之街道全名：

- | | |
|---------------------------------|-------------------------------------|
| ① San Kai Shi Lane 新街市里 | ⑬ Hi Shi Road 喜士路 |
| ② Tai San Praya Road 大新海傍路 | ⑭ Lung Tsai Tsuen Road 龍仔村路 |
| ③ Kin San Lane 建新里 | ⑮ Hill Side Road 山邊路 |
| ④ Chung Hing Praya Street 中興海傍街 | ⑯ Ko Shan Tsuen Path 高山村徑 |
| ⑤ Chung Sum Lane 中心里 | ⑰ Cheung Chau Peak Road 長洲山頂道 |
| ⑥ Chung Hing San Street 中興新街 | ⑱ Middle Hill Road 半山路 |
| ⑦ Chung Hok Road 中學路 | ⑲ Cheung Chau Peak Road West 長洲山頂道西 |
| ⑧ Tai Shek Hau Road 大石口路 | ⑳ School Road 學校路 |
| ⑨ Sai Wan Road 西灣路 | ㉑ Kwun Yam Wan Road 觀音灣路 |
| ⑩ Chung Hing Street 中興街 | ㉒ Tai San Street 大新街 |
| ⑪ Chung Hing Back Street 中興後街 | ㉓ Tai San Back Street 大新後街 |
| ⑫ Tai Tsoi Yuen Road 大菜園路 | ㉔ Siu Sik Lane 小食里 |

The Map is provided by the CSDI Portal and intellectual property rights are owned by the Government of the HKSAR.

地圖由空間數據共享平台提供，香港特別行政區政府為知識產權擁有人。

The vendor advises prospective purchasers to conduct on-site visit for a better understanding of the Development, its surrounding environment and the public facilities nearby.
賣方建議準買方到發展項目作實地考察，以對發展項目、其周邊地區環境及附近的公共設施有較佳了解。

Note: Due to technical reasons, this location plan has shown more than the area required under the Residential Properties (First-hand Sales) Ordinance.
備註：因技術性問題，此位置圖所顯示的範圍超過《一手住宅物業銷售條例》的規定。