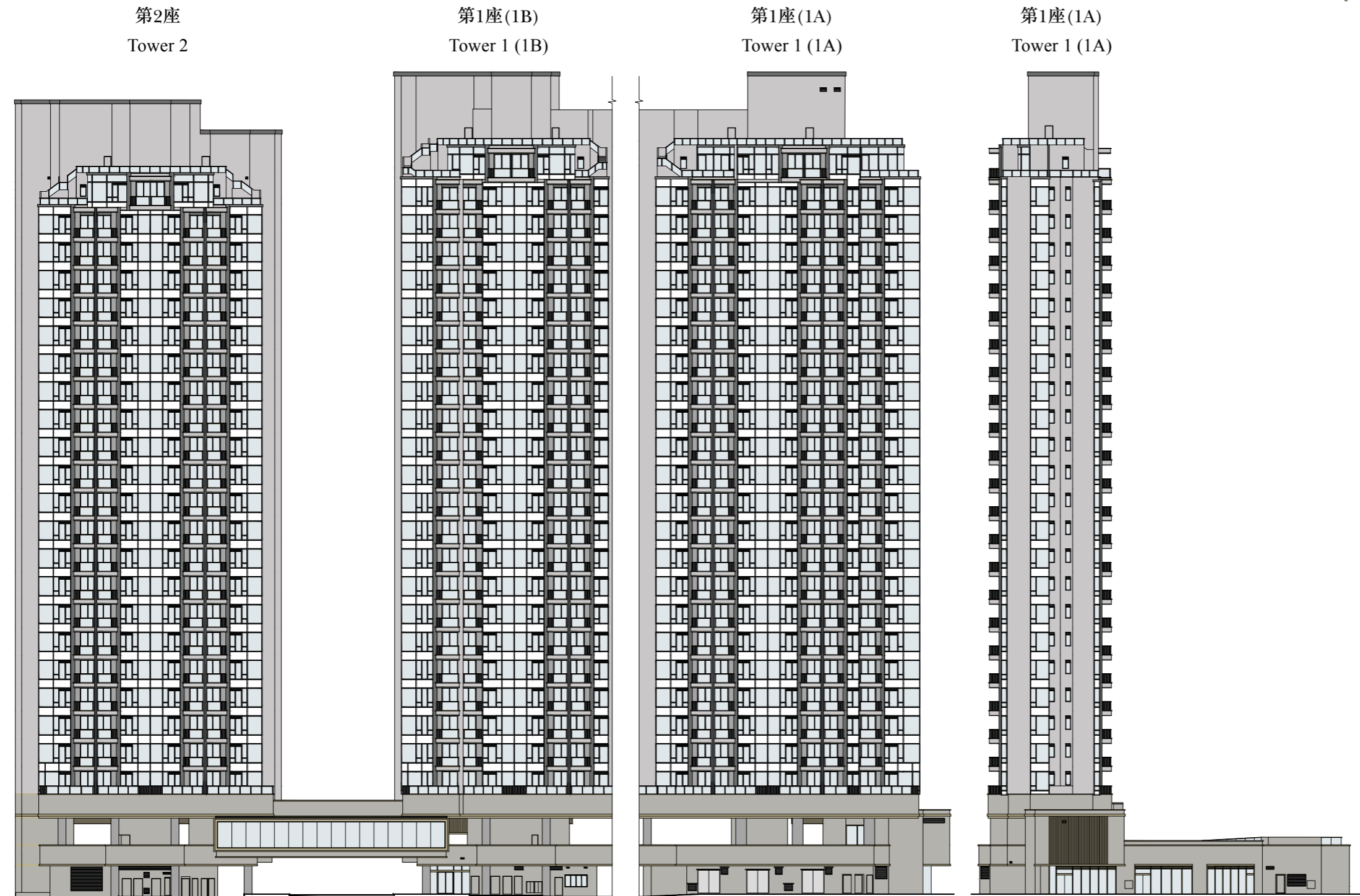


立面圖
ELEVATION PLAN



發展項目之另一邊立面
請參閱立面圖2
FOR THE OTHER SIDE OF ELEVATION OF THE DEVELOPMENT,
PLEASE REFER TO ELEVATION PLAN 2

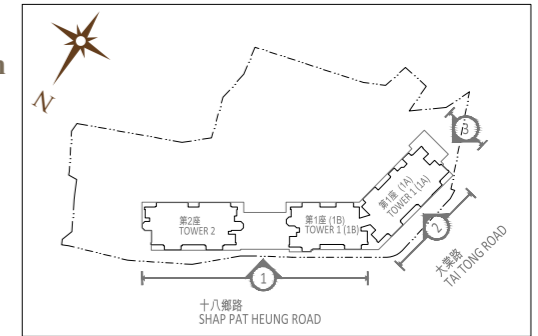
發展項目之另一邊立面
請參閱立面圖1
FOR THE OTHER SIDE OF ELEVATION OF THE DEVELOPMENT,
PLEASE REFER TO ELEVATION PLAN 1

立面圖 1
Elevation Plan 1

立面圖 2
Elevation Plan 2

立面圖 3
Elevation Plan 3

索引圖
Key Plan



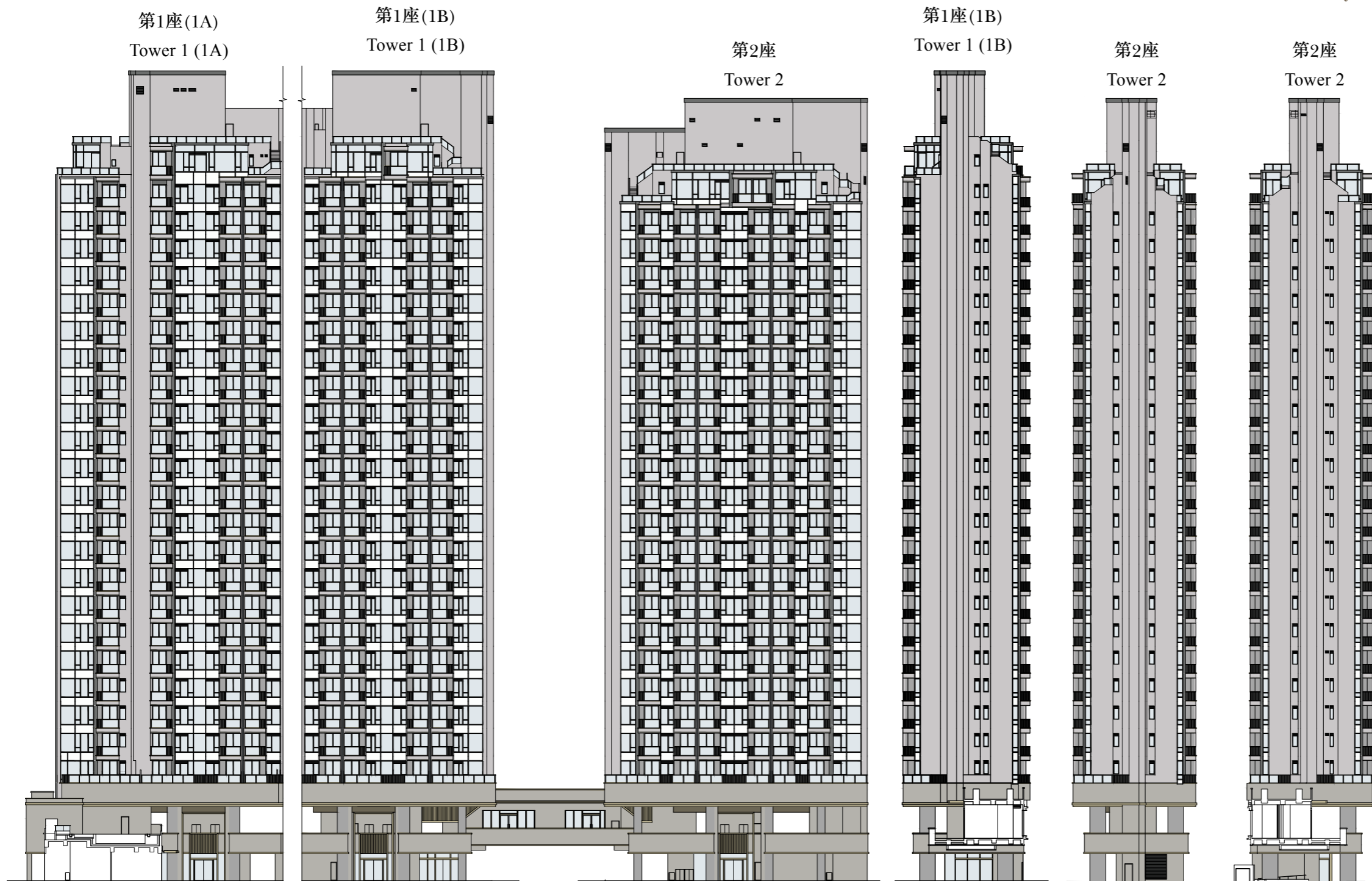
發展項目的認可人士證明本圖所顯示的立面：

1. 以2024年10月7日的情況為準的發展項目經批准的建築圖則為基礎擬備；及
2. 大致上與該發展項目的外觀一致。

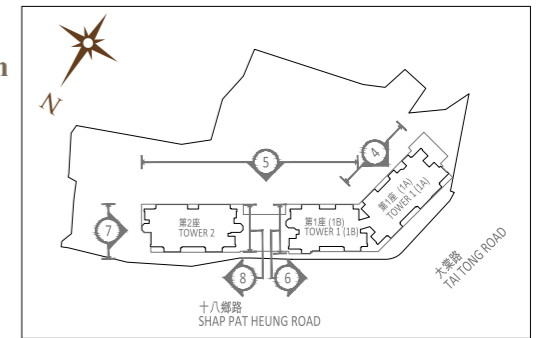
The Authorized Person for the Development has certified that elevations shown on these plans:

1. are prepared on the basis of the approved building plans for the Development as of 7 October 2024; and
2. are in general accordance with the outward appearance of the Development.

立面圖 ELEVATION PLAN



索引圖
Key Plan



發展項目的認可人士證明本圖所顯示的立面：

1. 以2024年10月7日的情況為準的發展項目經批准的建築圖則為基礎擬備；及
2. 大致上與該發展項目的外觀一致。

The Authorized Person for the Development has certified that elevations shown on these plans:

1. are prepared on the basis of the approved building plans for the Development as of 7 October 2024; and
2. are in general accordance with the outward appearance of the Development.

發展項目之另一邊立面
請參閱立面圖5
FOR THE OTHER SIDE OF ELEVATION OF THE DEVELOPMENT,
PLEASE REFER TO ELEVATION PLAN 5

發展項目之另一邊立面
請參閱立面圖4
FOR THE OTHER SIDE OF ELEVATION OF THE DEVELOPMENT,
PLEASE REFER TO ELEVATION PLAN 4

立面圖 4
Elevation Plan 4

立面圖 5
Elevation Plan 5

立面圖 6
Elevation Plan 6

立面圖 7
Elevation Plan 7

立面圖 8
Elevation Plan 8