


發展項目的鳥瞰照片 AERIAL PHOTOGRAPH OF THE DEVELOPMENT



This blank area falls outside the coverage of the relevant aerial photograph
鳥瞰照片並不覆蓋此空白範圍

● 發展項目的位置
Location of the Development




備註：

1. 上述鳥瞰照片於2023年2月24日在6,900呎的飛行高度拍攝(照片編號為E188648C)。
2. 香港特別行政區政府地政總署測繪處版權所有，未經許可，不得複製。
3. 因技術原因(例如發展項目之形狀)、鳥瞰照片所顯示之範圍多於《一手住宅物業銷售條例》所要求顯示的範圍。
4. 賣方亦建議買方到該發展地盤作實地考察，以獲取對該發展地盤、以及周邊地區的環境及附近的公共設施有較佳的了解。

Notes:

1. The above aerial photograph is taken at a flying height of 6,900 feet on 24 February 2023 (Photo No. E188648C).
2. Survey and Mapping Office, Lands Department, The Government of HKSAR © Copyright reserved – reproduction by permission only.
3. Due to technical reasons (such as the shape of the Development), the aerial photograph has shown area more than that required under the Residential Properties (First-hand Sales) Ordinance.
4. The Vendor also advises purchasers to conduct on-site visit for a better understanding of the development site, its surrounding environment and the public facilities nearby.

發展項目的鳥瞰照片 AERIAL PHOTOGRAPH OF THE DEVELOPMENT



● 發展項目的位置
Location of the Development



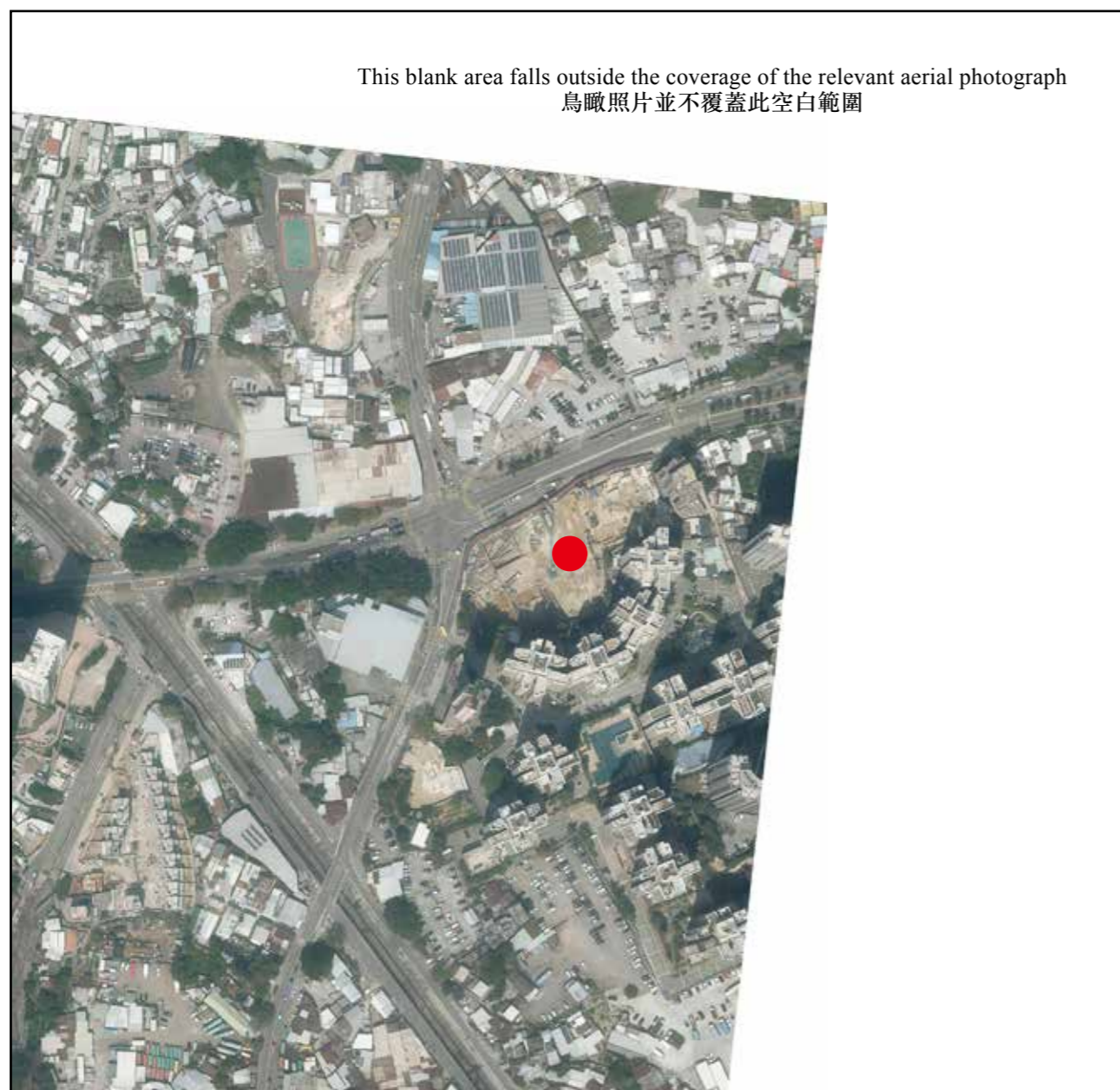
備註：

1. 上述鳥瞰照片於2023年2月24日在6,900呎的飛行高度拍攝(照片編號為E188647C)。
2. 香港特別行政區政府地政總署測繪處版權所有，未經許可，不得複製。
3. 因技術原因(例如發展項目之形狀)、鳥瞰照片所顯示之範圍多於《一手住宅物業銷售條例》所要求顯示的範圍。
4. 賣方亦建議買方到該發展地盤作實地考察，以獲取對該發展地盤、以及周邊地區的環境及附近的公共設施有較佳的了解。

Notes:

1. The above aerial photograph is taken at a flying height of 6,900 feet on 24 February 2023 (Photo No. E188647C).
2. Survey and Mapping Office, Lands Department, The Government of HKSAR © Copyright reserved – reproduction by permission only.
3. Due to technical reasons (such as the shape of the Development), the aerial photograph has shown area more than that required under the Residential Properties (First-hand Sales) Ordinance.
4. The Vendor also advises purchasers to conduct on-site visit for a better understanding of the development site, its surrounding environment and the public facilities nearby.

發展項目的鳥瞰照片 AERIAL PHOTOGRAPH OF THE DEVELOPMENT



● 發展項目的位置
Location of the Development



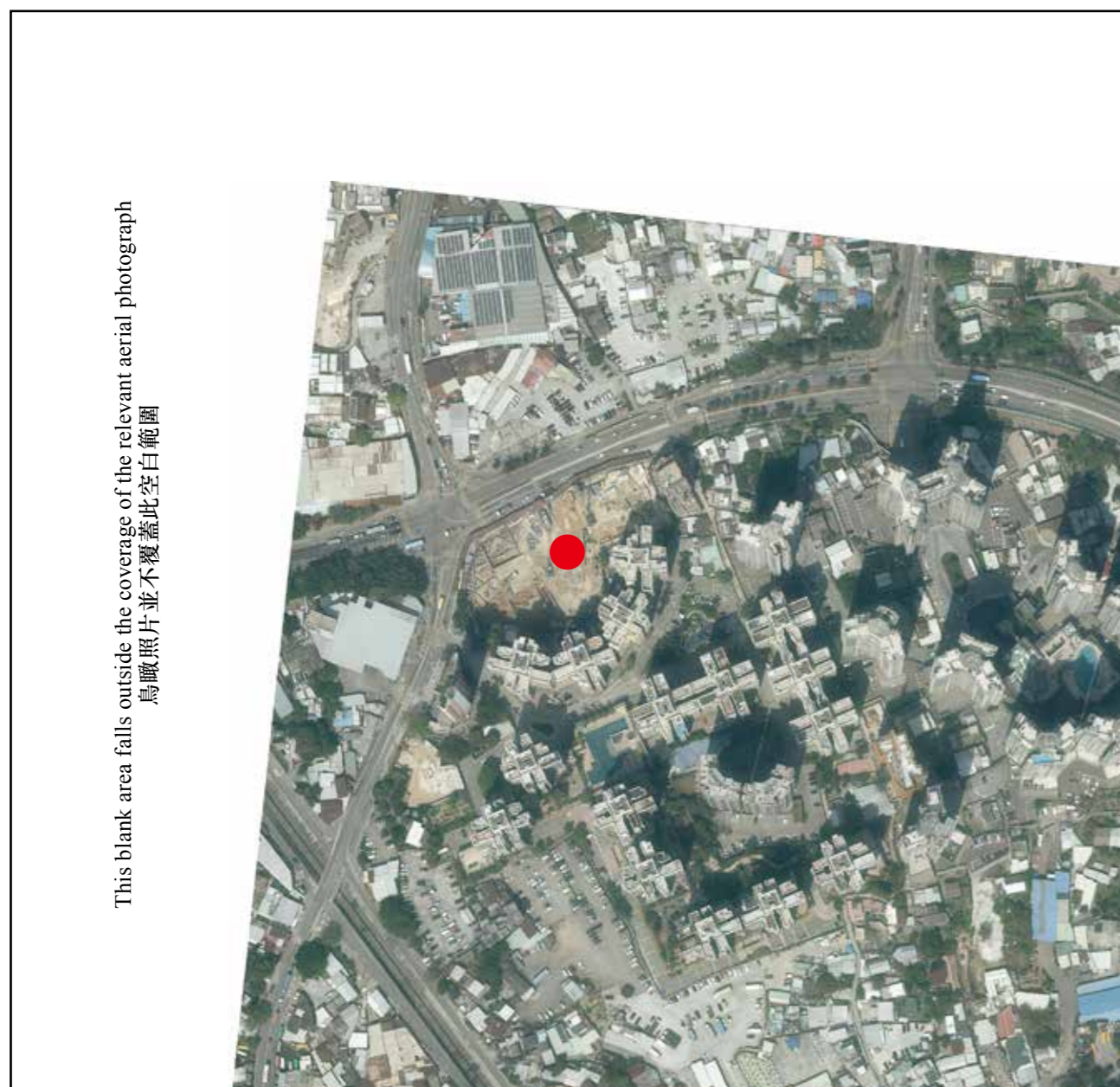
備註：

1. 上述鳥瞰照片於2023年2月27日在6,900呎的飛行高度拍攝(照片編號為E188945C)。
2. 香港特別行政區政府地政總署測繪處版權所有，未經許可，不得複製。
3. 因技術原因(例如發展項目之形狀)、鳥瞰照片所顯示之範圍多於《一手住宅物業銷售條例》所要求顯示的範圍。
4. 賣方亦建議買方到該發展地盤作實地考察，以獲取對該發展地盤、以及周邊地區的環境及附近的公共設施有較佳的了解。

Notes:

1. The above aerial photograph is taken at a flying height of 6,900 feet on 27 February 2023 (Photo No. E188945C).
2. Survey and Mapping Office, Lands Department, The Government of HKSAR © Copyright reserved – reproduction by permission only.
3. Due to technical reasons (such as the shape of the Development), the aerial photograph has shown area more than that required under the Residential Properties (First-hand Sales) Ordinance.
4. The Vendor also advises purchasers to conduct on-site visit for a better understanding of the development site, its surrounding environment and the public facilities nearby.

發展項目的鳥瞰照片 AERIAL PHOTOGRAPH OF THE DEVELOPMENT



This blank area falls outside the coverage of the relevant aerial photograph
鳥瞰照片並不覆蓋此空白範圍

● 發展項目的位置
Location of the Development



備註：

1. 上述鳥瞰照片於2023年2月27日在6,900呎的飛行高度拍攝(照片編號為E188943C)。
2. 香港特別行政區政府地政總署測繪處版權所有，未經許可，不得複製。
3. 因技術原因(例如發展項目之形狀)、鳥瞰照片所顯示之範圍多於《一手住宅物業銷售條例》所要求顯示的範圍。
4. 賣方亦建議買方到該發展地盤作實地考察，以獲取對該發展地盤、以及周邊地區的環境及附近的公共設施有較佳的了解。

Notes:

1. The above aerial photograph is taken at a flying height of 6,900 feet on 27 February 2023 (Photo No. E188943C).
2. Survey and Mapping Office, Lands Department, The Government of HKSAR © Copyright reserved – reproduction by permission only.
3. Due to technical reasons (such as the shape of the Development), the aerial photograph has shown area more than that required under the Residential Properties (First-hand Sales) Ordinance.
4. The Vendor also advises purchasers to conduct on-site visit for a better understanding of the development site, its surrounding environment and the public facilities nearby.